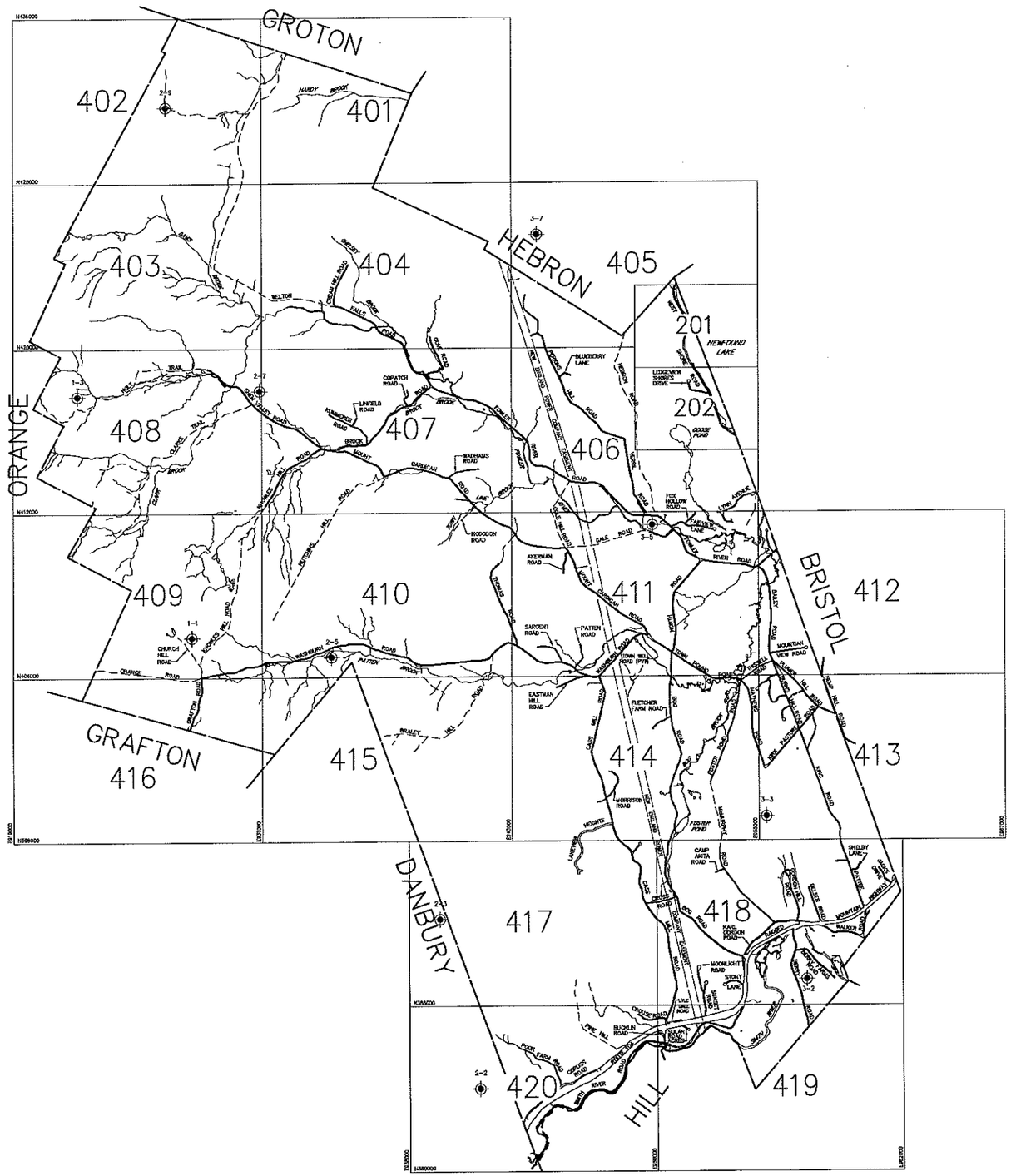

THIS MAP IS FOR ASSESSMENT PURPOSES. IT IS NOT VALID FOR LEGAL DESCRIPTION OR CONVEYANCE.

THE HORIZONTAL DATUM IS THE NEW HAMPSHIRE STATE PLANE COORDINATE SYSTEM, NAD 83.

PHOTOGRAPHY DATE: APRIL 11, 1995

COMPLETION DATE: JANUARY 17, 1997

PRODUCED IN 1997 BY
CAI Technologies
Precision Mapping Geospatial Solutions
11 PLEASANT STREET, LITTLETON, NH 03561
800.322.4540 - WWW.CAI-TECH.COM

LEGEND

410 1" = 400' SCALE MAP

201 1" = 200' SCALE MAP

2-2 APPROXIMATE CENTER OF 1" = 400' PHOTO ENLARGEMENT

N360000 E330000 COORDINATE VALUE OF NEW HAMPSHIRE STATE PLANE COORDINATE SYSTEM

SCALE 1" = 2800'

FEET 2800 0 2800 5600

1400 0 1400 METERS

REVISED TO : APRIL 1, 2014

PROPERTY MAPS

ALEXANDRIA

NEW HAMPSHIRE

INDEX MAP

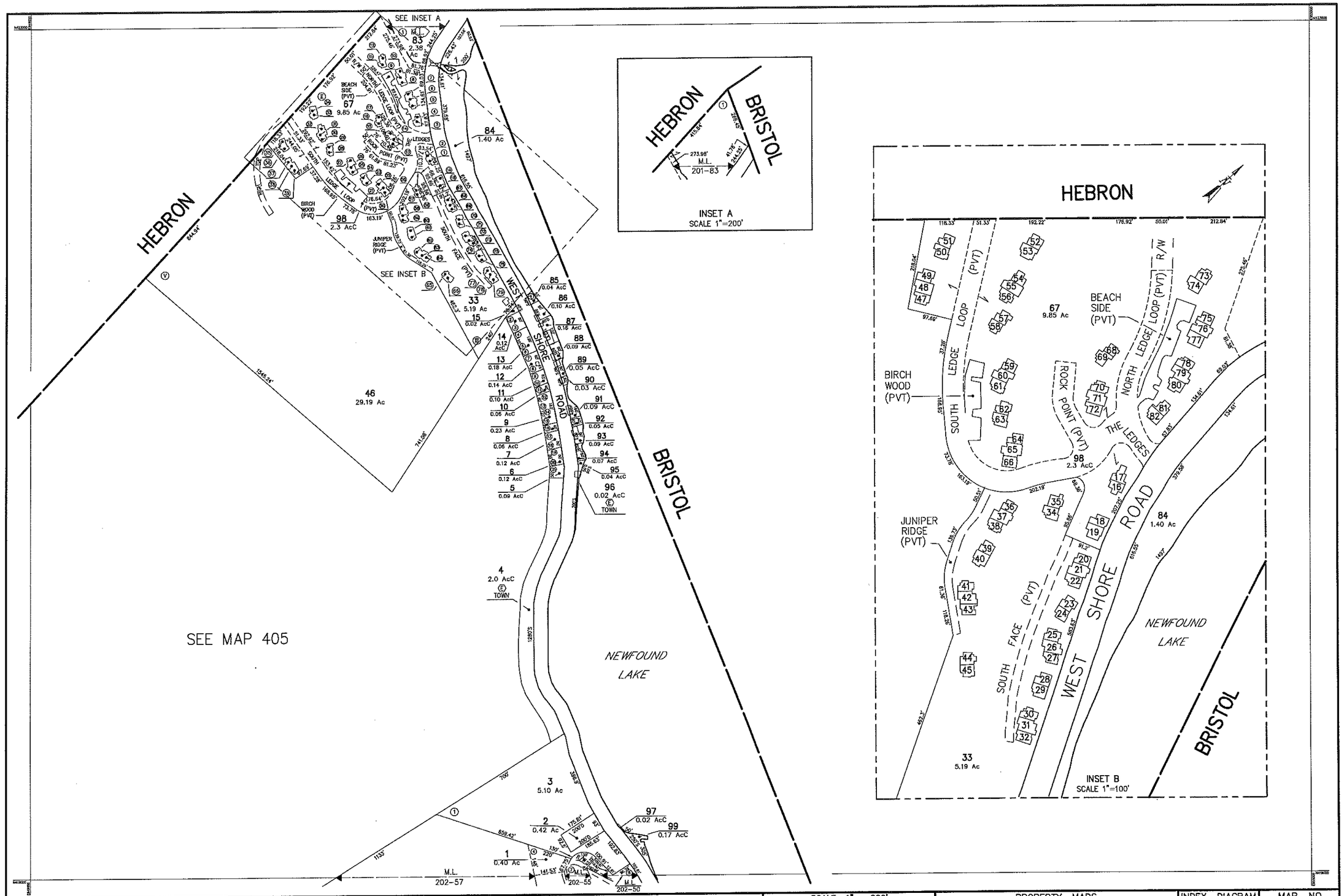

THIS MAP IS FOR ASSESSMENT PURPOSES. IT IS NOT VALID FOR LEGAL DESCRIPTION OR CONVEYANCE.

THE HORIZONTAL DATUM IS THE NEW HAMPSHIRE STATE PLANE COORDINATE SYSTEM, NAD 83.

PHOTOGRAPHY DATE: APRIL 11, 1995

COMPLETION DATE: JANUARY 17, 1997

PRODUCED IN 1997 BY

CAI Technologies

Precision Mapping, Geospatial Solutions

11 PLEASANT STREET, LITTLETON, NH 03561

800.322.4540 - WWW.CAI-TECH.COM

LEGEND

AREA SURVEYED . . . . . Ac

AREA CALCULATED . . . . . AcC

RECORD DIMENSION . . . . . 100'

SCALED DIMENSION . . . . . 100'S

MATCH LINE . . . . . M.L.

WATER . . . . . W

EXEMPT PROPERTY. . . . . (E)

SUBDIVISION LOT NO. (CONDO UNIT NO.) . . . (2)

BUILDING. . . . . B

RIGHT OF WAY/ACCESS . . . . . R/W

COMMON OWNERSHIP. . . . . OR

WETLANDS. . . . . W

SCALE 1" = 200'

FEET 100 0 200 400 600

METERS 50 0 50 100 150

REVISED TO : APRIL 1, 2013

PROPERTY MAPS

ALEXANDRIA

NEW HAMPSHIRE

INDEX DIAGRAM

405 406 202

MAP NO. 201

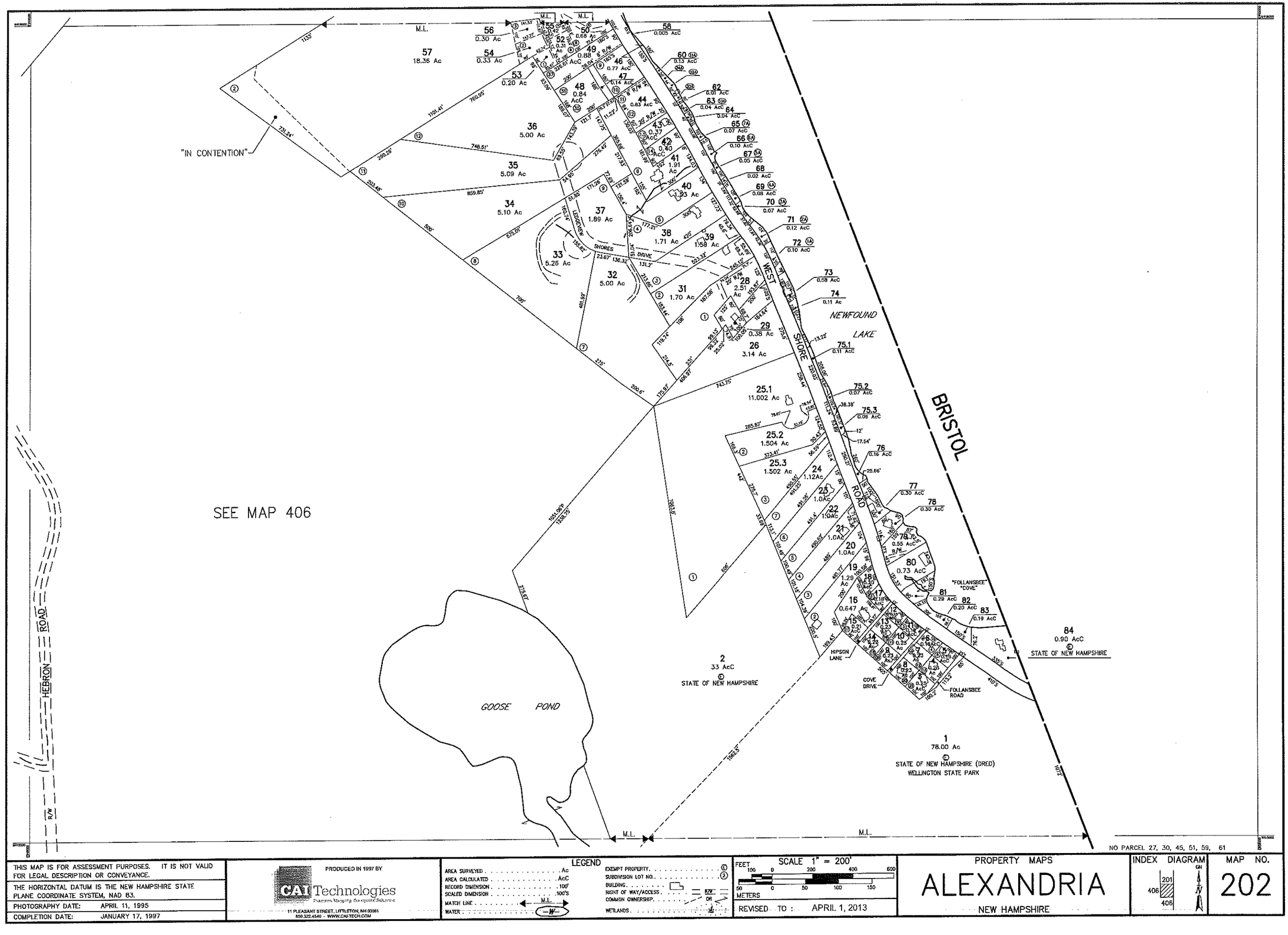

THIS MAP IS FOR ASSESSMENT PURPOSES. IT IS NOT VALID FOR LEGAL DESCRIPTION OR CONVEYANCE.

THE HORIZONTAL DATUM IS THE NEW HAMPSHIRE STATE PLANE COORDINATE SYSTEM, NAD 83.

PHOTOGRAPHY DATE: APRIL 11, 1995

COMPLETION DATE: JANUARY 17, 1997

PRODUCED IN 1997 BY
CAI Technologies
Precision Mapping & Property Solutions
11 PLEASANT STREET, LITTLETON, NH 03561
800.327.4540 - WWW.CAITECH.COM

LEGEND

AREA SURVEYED . . . . . Ac
AREA CALCULATED . . . . . AcC
RECORD DIMENSION . . . . . 100'
SCALED DIMENSION . . . . . 100'S
MATCH LINE . . . . . M.L.
WATER . . . . . W

EXEMPT PROPERTY . . . . . E
SUBDIVISION LOT NO. 2
BUILDING . . . . .
RIGHT OF WAY/ACCESS . . . . . R/W
COMMON OWNERSHIP . . . . . OR
WETLANDS . . . . . W

SCALE 1" = 200'

FEET 100 0 200 400 600

METERS 50 0 50 100 150

REVISED TO : APRIL 1, 2013

PROPERTY MAPS

ALEXANDRIA

NEW HAMPSHIRE

INDEX DIAGRAM

201
406
406

MAP NO. 202

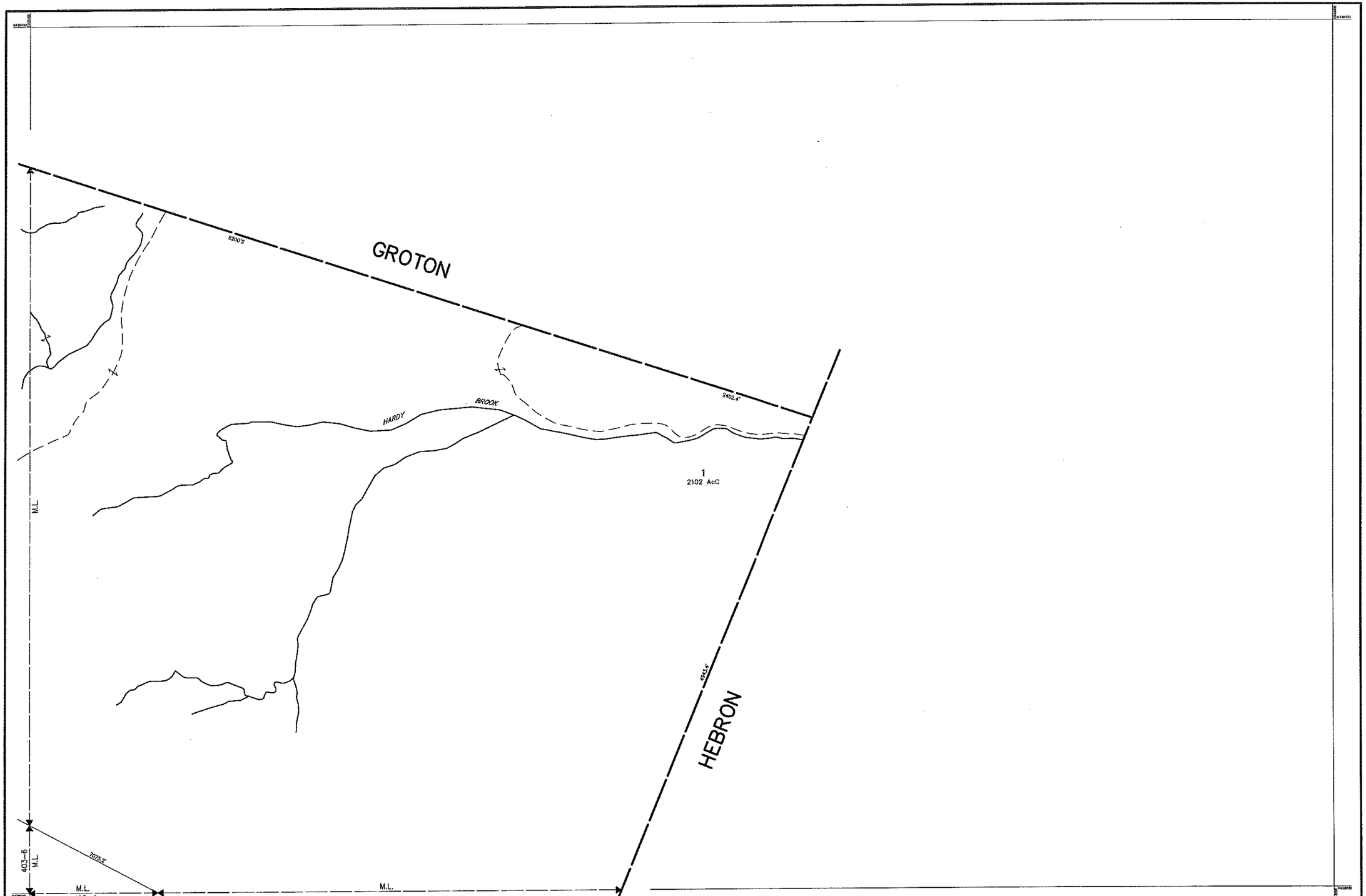

THIS MAP IS FOR ASSESSMENT PURPOSES. IT IS NOT VALID FOR LEGAL DESCRIPTION OR CONVEYANCE.

THE HORIZONTAL DATUM IS THE NEW HAMPSHIRE STATE PLANE COORDINATE SYSTEM, NAD 83.

PHOTOGRAPHY DATE: APRIL 11, 1995

COMPLETION DATE: JANUARY 17, 1997

PRODUCED IN 1997 BY

CAI Technologies

Precision Mapping, Geospatial Solutions

11 PLEASANT STREET, LITTLETON, NH 03561

800.232.4540 - WWW.CAI-TECH.COM

LEGEND

AREA SURVEYED . . . . . Ac

AREA CALCULATED . . . . . AcC

RECORD DIMENSION . . . . . 100'

SCALED DIMENSION . . . . . 100'S

MATCH LINE . . . . . M.L.

WATER . . . . . W

EXEMPT PROPERTY . . . . . E

SUBDIVISION LOT NO. 2

BUILDING . . . . .

RIGHT OF WAY/ACCESS . . . . . R/W

COMMON OWNERSHIP . . . . . OR

WETLANDS . . . . .

SCALE 1" = 400'

FEET 200 0 400 800 1200

METERS 100 0 100 200 300

REVISED TO : APRIL 1, 2013

PROPERTY MAPS

ALEXANDRIA

NEW HAMPSHIRE

INDEX DIAGRAM

402 | 403 | 404 | 405

GN

MAP NO.

401

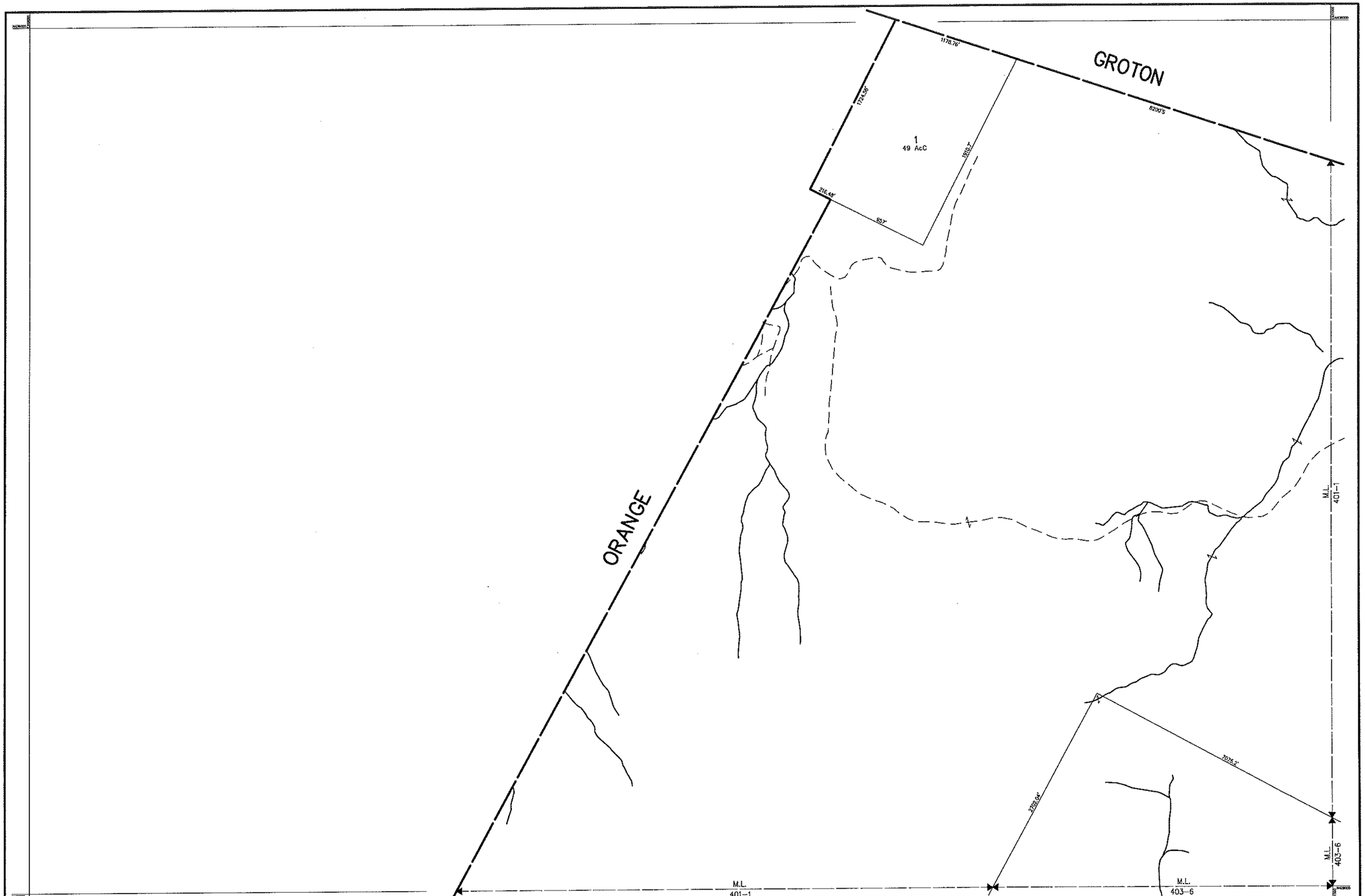

THIS MAP IS FOR ASSESSMENT PURPOSES. IT IS NOT VALID FOR LEGAL DESCRIPTION OR CONVEYANCE.

THE HORIZONTAL DATUM IS THE NEW HAMPSHIRE STATE PLANE COORDINATE SYSTEM, NAD 83.

PHOTOGRAPHY DATE: APRIL 11, 1995

COMPLETION DATE: JANUARY 17, 1997

PRODUCED IN 1997 BY

CAI Technologies
Precision Mapping, Geospatial Solutions

11 PLEASANT STREET, LITTLETON, NH 03561
800.322.4540 - WWW.CAI-TECH.COM

LEGEND

AREA SURVEYED	Ac
AREA CALCULATED	AcC
RECORD DIMENSION	100'
SCALED DIMENSION	100'S
MATCH LINE	M.L.
WATER	W
EXEMPT PROPERTY	E
SUBDIVISION LOT NO.	2
BUILDING	
RIGHT OF WAY/ACCESS	R/W
COMMON OWNERSHIP	OR
WETLANDS	

SCALE 1" = 400'

FEET 200 0 400 800 1200

METERS 100 0 100 200 300

REVISED TO : APRIL 1, 2013

PROPERTY MAPS

ALEXANDRIA

NEW HAMPSHIRE

INDEX DIAGRAM

401 403 404

GN

MAP NO.

402

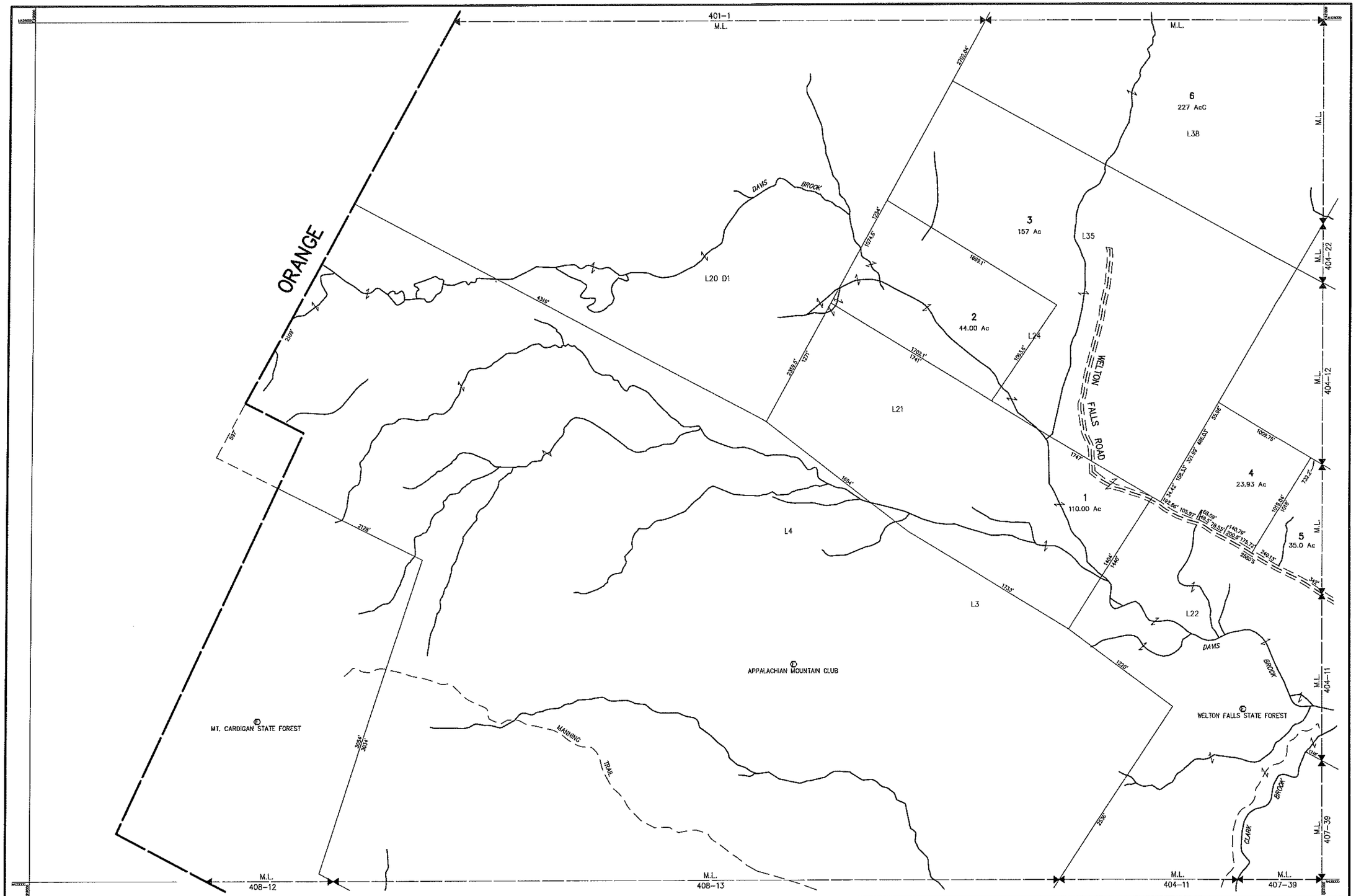

THIS MAP IS FOR ASSESSMENT PURPOSES. IT IS NOT VALID FOR LEGAL DESCRIPTION OR CONVEYANCE.

THE HORIZONTAL DATUM IS THE NEW HAMPSHIRE STATE PLANE COORDINATE SYSTEM, NAD 83.

PHOTOGRAPHY DATE: APRIL 11, 1995

COMPLETION DATE: JANUARY 17, 1997

PRODUCED IN 1997 BY
CAI Technologies
Precision Mapping, Geospatial Solutions
11 PLEASANT STREET, LITTLETON, NH 03561
800.322.4540 - WWW.CAI-TECH.COM

LEGEND

AREA SURVEYED	Ac
AREA CALCULATED	AcC
RECORD DIMENSION	100'
SCALED DIMENSION	100'S
MATCH LINE	M.L.
WATER	
EXEMPT PROPERTY	E
SUBDIVISION LOT NO.	2
BUILDING	
RIGHT OF WAY/ACCESS	R/W
COMMON OWNERSHIP	OR
WETLANDS	

SCALE 1" = 400'

FEET 200 0 400 800 1200

METERS 100 0 100 200 300

REVISED TO : APRIL 1, 2013

PROPERTY MAPS

ALEXANDRIA

NEW HAMPSHIRE

INDEX DIAGRAM

402	401	
408	407	

MAP NO. 403

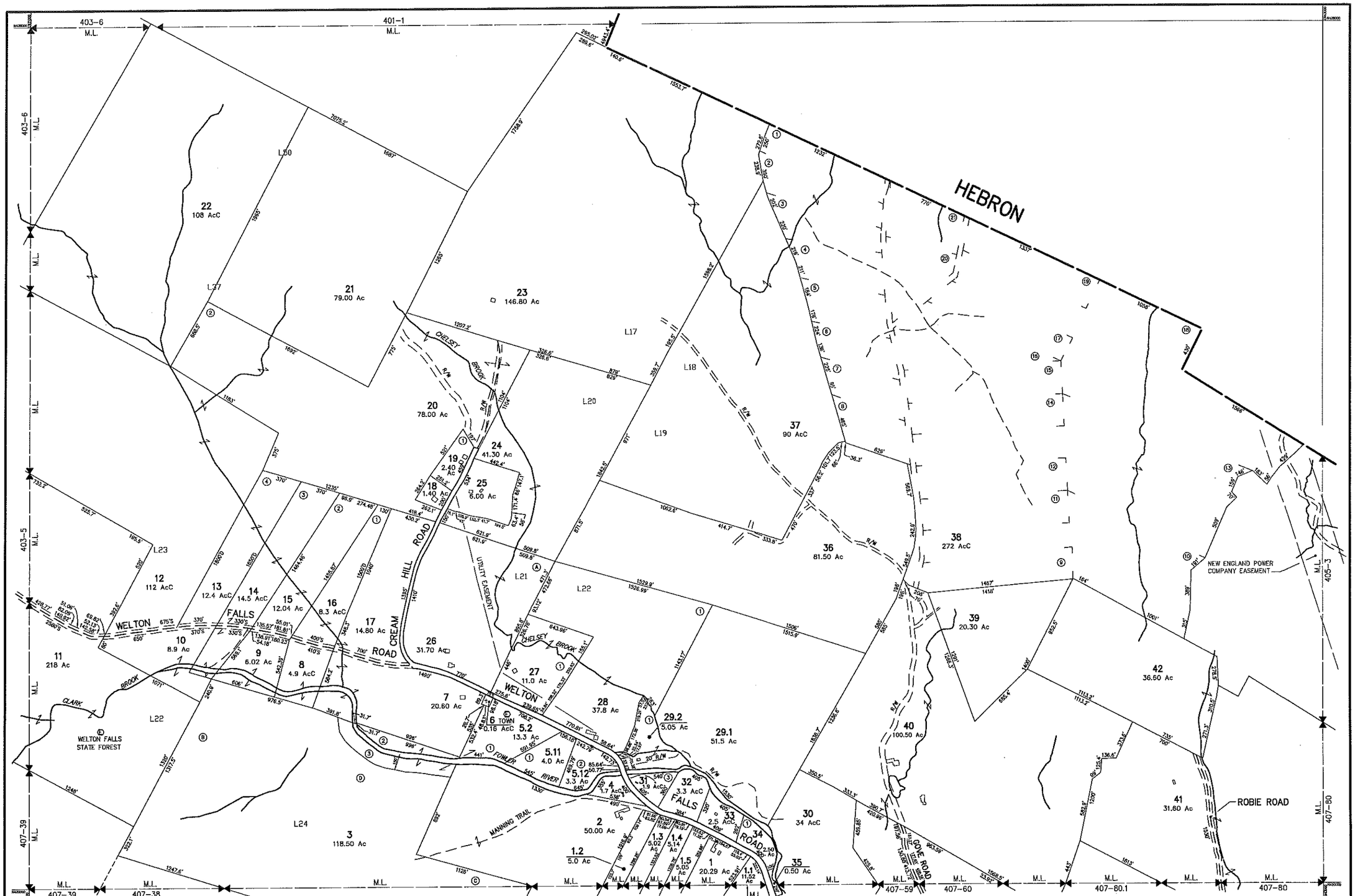

THIS MAP IS FOR ASSESSMENT PURPOSES. IT IS NOT VALID FOR LEGAL DESCRIPTION OR CONVEYANCE.

THE HORIZONTAL DATUM IS THE NEW HAMPSHIRE STATE PLANE COORDINATE SYSTEM, NAD 83.

PHOTOGRAPHY DATE: APRIL 11, 1995

COMPLETION DATE: JANUARY 17, 1997

PRODUCED IN 1997 BY

CAI Technologies
Precision Mapping, Geospatial Solutions
11 PLEASANT STREET, LITTLETON, NH 03561
800.322.4540 - WWW.CAI-TECH.COM

LEGEND

AREA SURVEYED . . . . . Ac
AREA CALCULATED . . . . . AcC
RECORD DIMENSION . . . . . ,100'
SCALED DIMENSION . . . . . ,100'S
MATCH LINE . . . . . M.L.
WATER . . . . . W
EXEMPT PROPERTY . . . . . E
SUBDIVISION LOT NO. 2
BUILDING . . . . .
RIGHT OF WAY/ACCESS . . . . . R/W
COMMON OWNERSHIP . . . . . OR
WETLANDS . . . . .

FEET 200 0 400 600 1200
METERS 100 0 100 200 300
SCALE 1" = 400'

REVISED TO : APRIL 1, 2014

PROPERTY MAPS

ALEXANDRIA

NEW HAMPSHIRE

INDEX DIAGRAM

402	401	
403		405
408	407	406

ON

MAP NO. 404

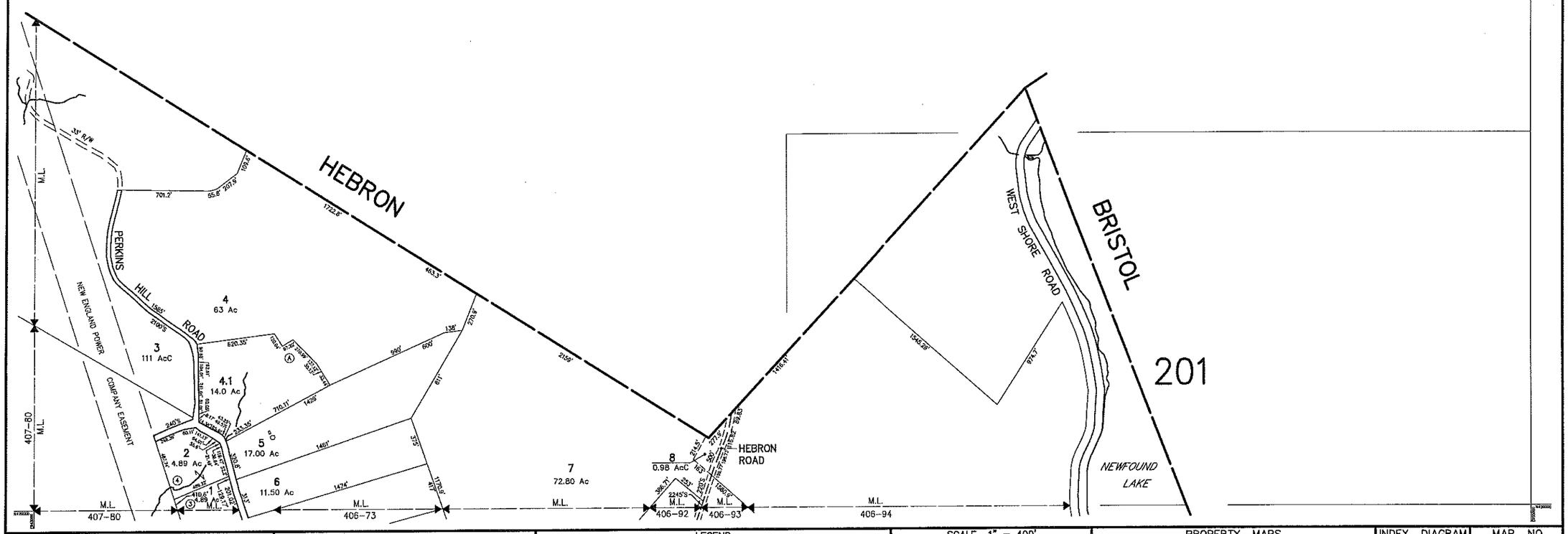

THIS MAP IS FOR ASSESSMENT PURPOSES. IT IS NOT VALID FOR LEGAL DESCRIPTION OR CONVEYANCE.	
THE HORIZONTAL DATUM IS THE NEW HAMPSHIRE STATE PLANE COORDINATE SYSTEM, NAD 83.	
PHOTOGRAPHY DATE:	APRIL 11, 1995
COMPLETION DATE:	JANUARY 17, 1997

PRODUCED IN 1997 BY
CAI Technologies
Precision Mapping, Geospatial Solutions
11 PLEASANT STREET, LITTLETON, NH 03561
800.322.4540 - WWW.CAI-TECH.COM

LEGEND

AREA SURVEYED	Ac
AREA CALCULATED	AcC
RECORD DIMENSION	100'
SCALED DIMENSION	100'S
MATCH LINE	M.L.
WATER	W
EXEMPT PROPERTY	E
SUBDIVISION LOT NO.	2
BUILDING	
RIGHT OF WAY/ACCESS	R/W
COMMON OWNERSHIP	OR
WETLANDS	

SCALE 1" = 400'
FEET 200 0 400 800 1200
METERS 100 0 100 200 300

REVISED TO : APRIL 1, 2013

PROPERTY MAPS
ALEXANDRIA
NEW HAMPSHIRE

INDEX DIAGRAM
401
404 405
407
GN

MAP NO.
405

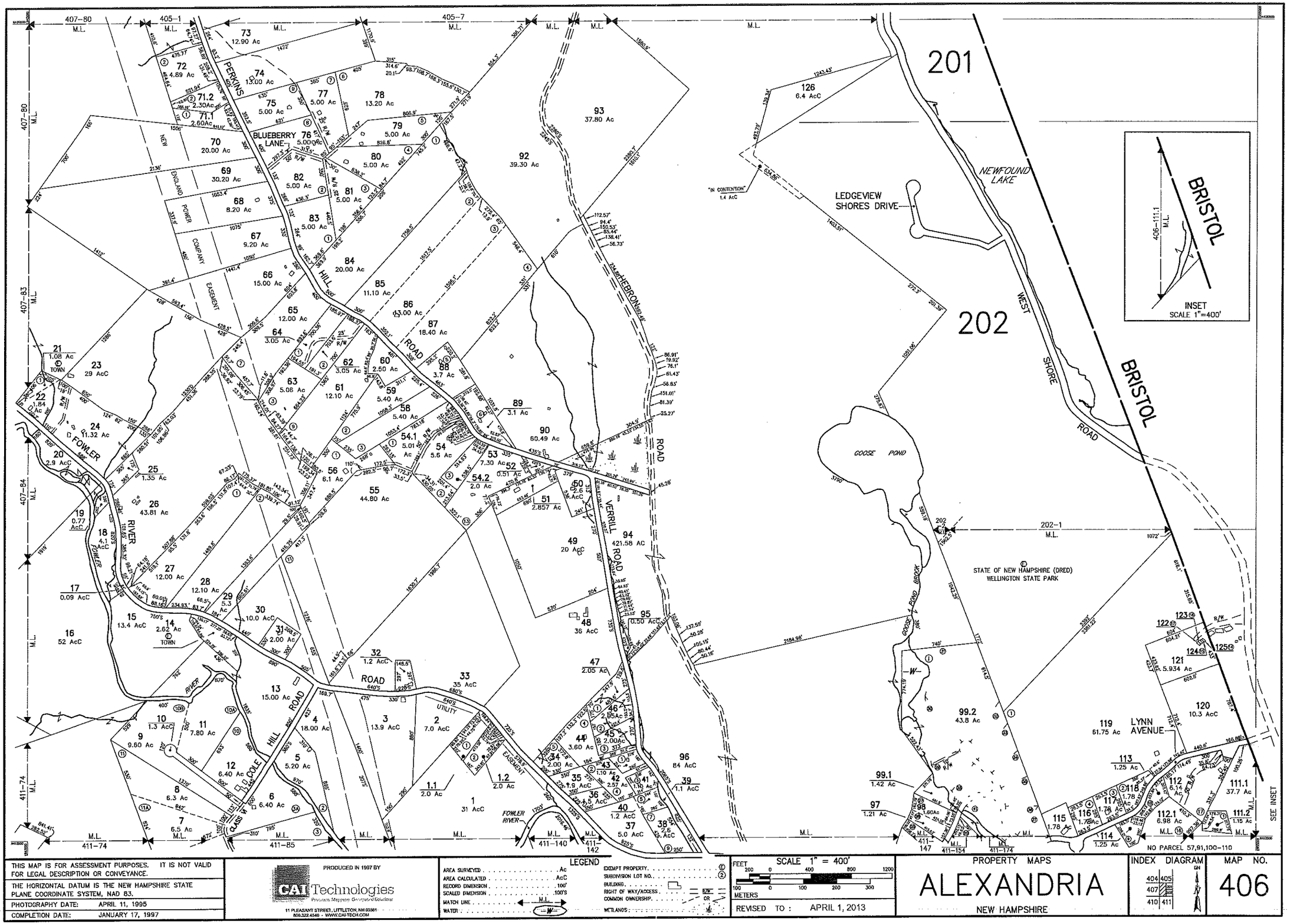

THIS MAP IS FOR ASSESSMENT PURPOSES. IT IS NOT VALID FOR LEGAL DESCRIPTION OR CONVEYANCE.

THE HORIZONTAL DATUM IS THE NEW HAMPSHIRE STATE PLANE COORDINATE SYSTEM, NAD 83.

PHOTOGRAPHY DATE: APRIL 11, 1995

COMPLETION DATE: JANUARY 17, 1997

PRODUCED IN 1997 BY

CAI Technologies
Precision Mapping Geospatial Solutions
11 PLEASANT STREET, LITTLETON, NH 03561
800.322.4540 - WWW.CAI-TECH.COM

LEGEND

AREA SURVEYED . . . . . Ac
AREA CALCULATED . . . . . AcC
RECORD DIMENSION . . . . . 100'
SCALED DIMENSION . . . . . 100'S
MATCH LINE . . . . . M.L.
WATER . . . . . -W-
EXEMPT PROPERTY . . . . . E
SUBDIVISION LOT NO. 2
BUILDING . . . . .
RIGHT OF WAY/ACCESS . . . . . R/W
COMMON OWNERSHIP . . . . . OR
WETLANDS . . . . .

FEET 200 0 400 800 1200
METERS 100 0 100 200 300
SCALE 1" = 400'

REVISED TO : APRIL 1, 2013

PROPERTY MAPS

ALEXANDRIA

NEW HAMPSHIRE

INDEX DIAGRAM

404 405
407
410 411

MAP NO. 406

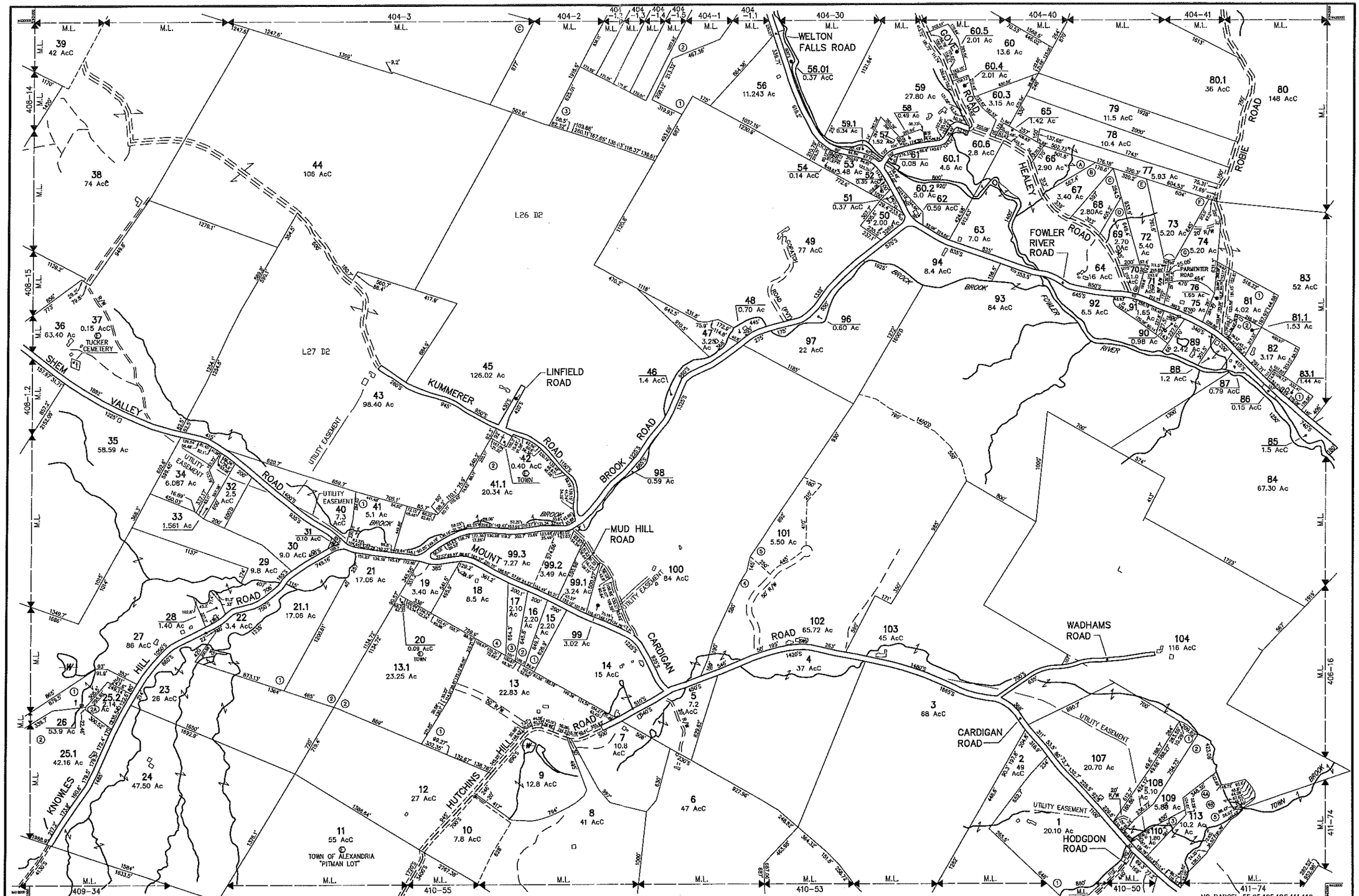

THIS MAP IS FOR ASSESSMENT PURPOSES. IT IS NOT VALID FOR LEGAL DESCRIPTION OR CONVEYANCE.

THE HORIZONTAL DATUM IS THE NEW HAMPSHIRE STATE PLANE COORDINATE SYSTEM, NAD 83.

PHOTOGRAPHY DATE: APRIL 11, 1995

COMPLETION DATE: JANUARY 17, 1997

PRODUCED IN 1997 BY

CAI Technologies
Precision Mapping, Geospatial Solutions
11 PLEASANT STREET, LITTLETON, NH 03561
800.322.4540 • WWW.CAI-TECH.COM

LEGEND

AREA SURVEYED . . . . . Ac
AREA CALCULATED . . . . . AcC
RECORD DIMENSION . . . . . 100'
SCALED DIMENSION . . . . . 100'S
MATCH LINE . . . . . M.L.
WATER . . . . . W

EXEMPT PROPERTY. . . . . E
SUBDIVISION LOT NO. 2
BUILDING. . . . . B
RIGHT OF WAY/ACCESS . . . . . R/W
COMMON OWNERSHIP. . . . . OR
WETLANDS . . . . . W

SCALE 1" = 400'

FEET 200 0 400 800 1200

METERS 100 0 100 200 300

REVISED TO : APRIL 1, 2014

PROPERTY MAPS

ALEXANDRIA

NEW HAMPSHIRE

INDEX DIAGRAM

403	404	405
408		406
409	410	411

MAP NO. 407

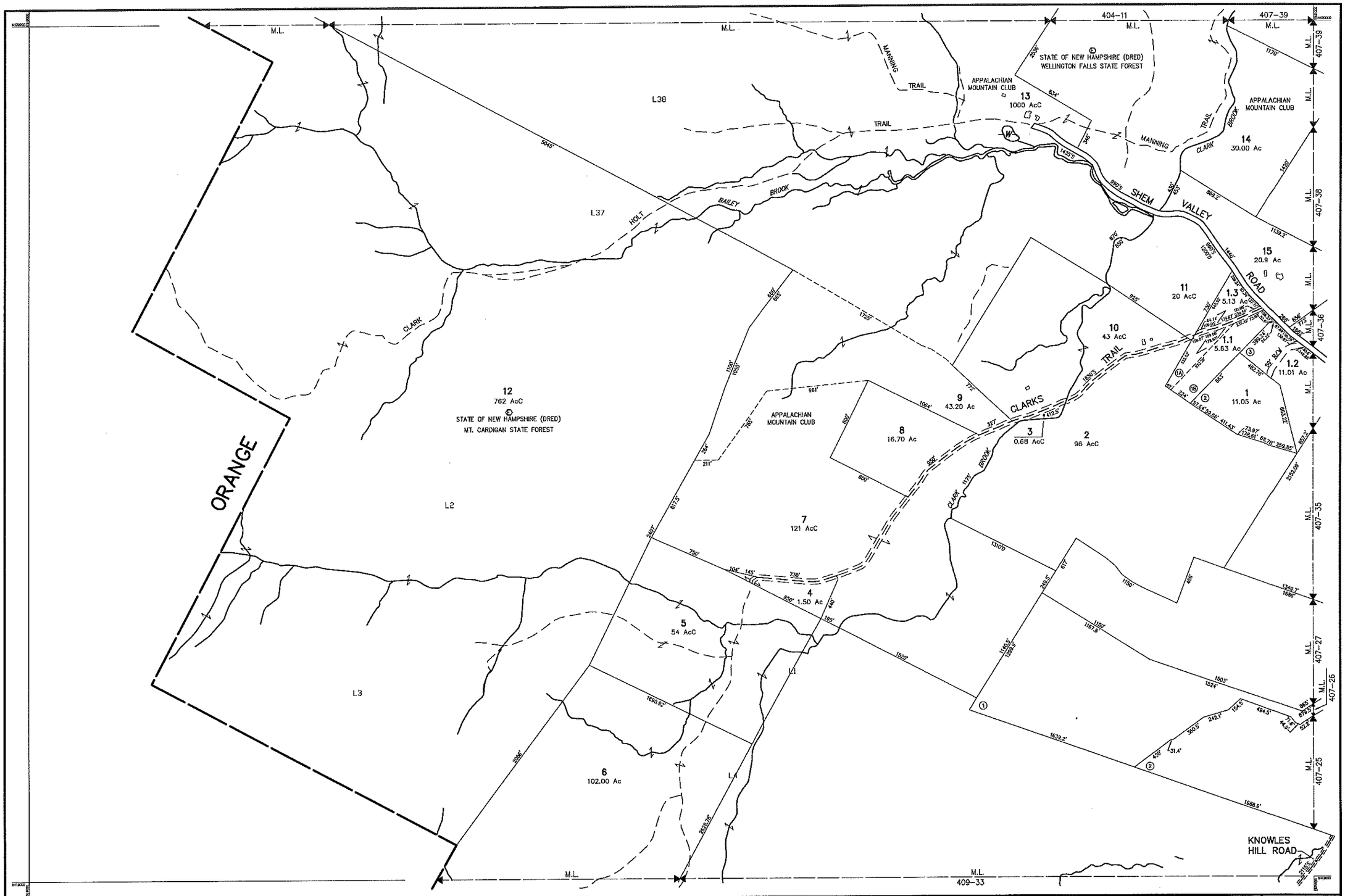

THIS MAP IS FOR ASSESSMENT PURPOSES. IT IS NOT VALID FOR LEGAL DESCRIPTION OR CONVEYANCE.

THE HORIZONTAL DATUM IS THE NEW HAMPSHIRE STATE PLANE COORDINATE SYSTEM, NAD 83.

PHOTOGRAPHY DATE: APRIL 11, 1995

COMPLETION DATE: JANUARY 17, 1997

PRODUCED IN 1997 BY

CAI Technologies
Precision Mapping Geospatial Solutions
11 PLEASANT STREET, LITTLETON, NH 03561
800.322.4540 - WWW.CAI-TECH.COM

LEGEND

AREA SURVEYED . . . . . Ac
AREA CALCULATED . . . . . AcC
RECORD DIMENSION . . . . . 100'
SCALED DIMENSION . . . . . 100's
MATCH LINE . . . . . M.L.
WATER . . . . .

EXEMPT PROPERTY. . . . . (E)
SUBDIVISION LOT NO.. . . . . (2)
BUILDING. . . . . .
RIGHT OF WAY/ACCESS . . . . . R/W
COMMON OWNERSHIP. . . . . OR
WETLANDS. . . . . .

SCALE 1" = 400'

FEET 200 0 400 800 1200

METERS 100 0 100 200 300

REVISED TO : APRIL 1, 2014

PROPERTY MAPS

ALEXANDRIA

NEW HAMPSHIRE

INDEX DIAGRAM

403 404
407
409 410

GN

MAP NO. 408

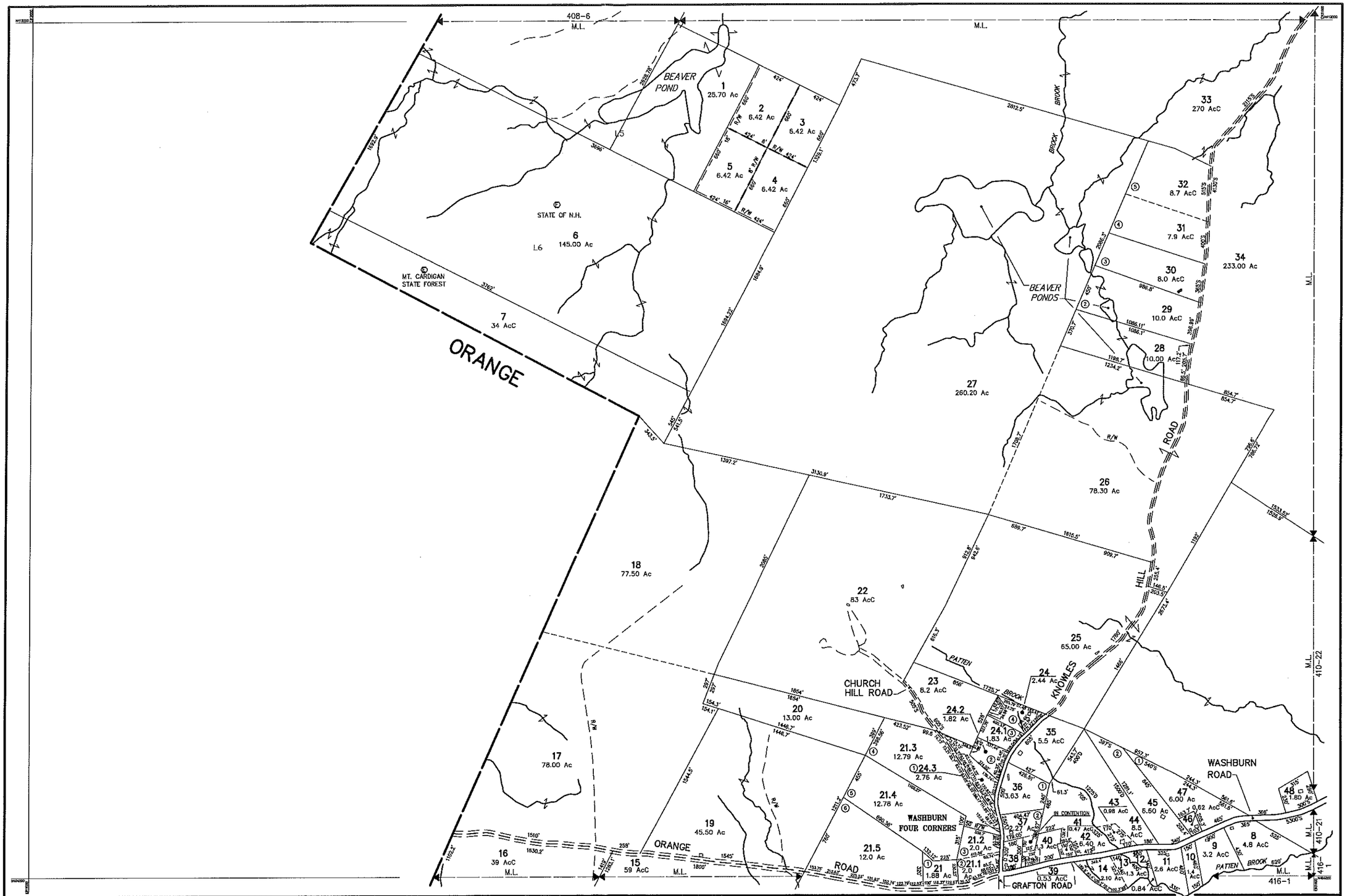

THIS MAP IS FOR ASSESSMENT PURPOSES. IT IS NOT VALID FOR LEGAL DESCRIPTION OR CONVEYANCE.

THE HORIZONTAL DATUM IS THE NEW HAMPSHIRE STATE PLANE COORDINATE SYSTEM, NAD 83.

PHOTOGRAPHY DATE: APRIL 11, 1995

COMPLETION DATE: JANUARY 17, 1997

PRODUCED IN 1997 BY

CAI Technologies
Precision Mapping Geospatial Content

11 PLEASANT STREET, LITTLETON, NH 03561
800.322.4540 - WWW.CAI-TECH.COM

LEGEND

AREA SURVEYED . . . . . Ac
AREA CALCULATED . . . . . AcC
RECORD DIMENSION . . . . . 100'
SCALED DIMENSION . . . . . 100's
MATCH LINE . . . . . M.L.
WATER . . . . . W

EXEMPT PROPERTY . . . . . E
SUBDIVISION LOT NO. 2
BUILDING . . . . .
RIGHT OF WAY/ACCESS . . . . . R/W
COMMON OWNERSHIP . . . . . OR
WETLANDS . . . . . W

FEET 200 0 400 800 1200
METERS 100 0 100 200 300

SCALE 1" = 400'

REVISED TO : APRIL 1, 2014

PROPERTY MAPS

ALEXANDRIA

NEW HAMPSHIRE

INDEX DIAGRAM

408	407	
410		
416	415	

MAP NO.

409

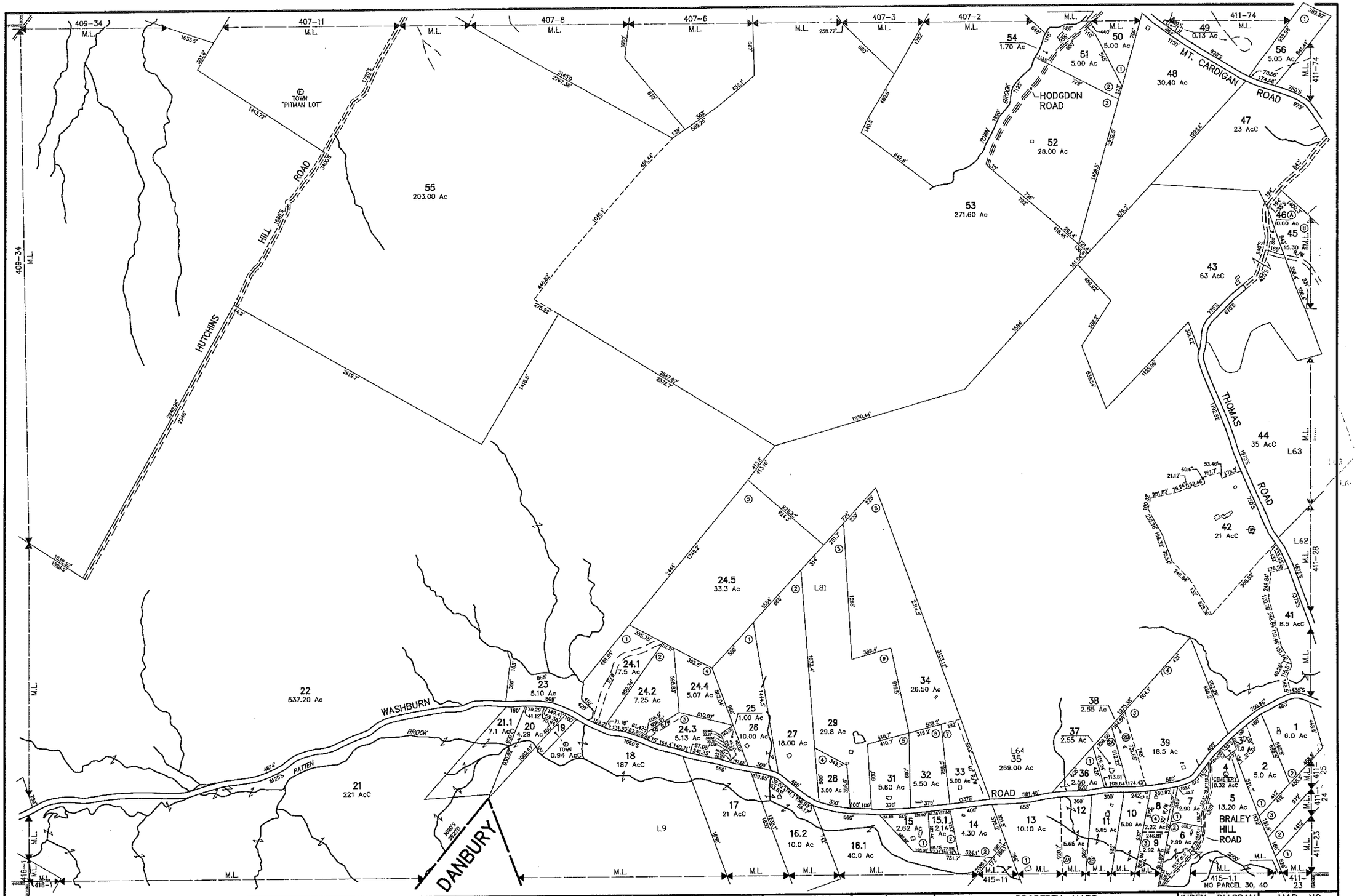

THIS MAP IS FOR ASSESSMENT PURPOSES. IT IS NOT VALID FOR LEGAL DESCRIPTION OR CONVEYANCE.

THE HORIZONTAL DATUM IS THE NEW HAMPSHIRE STATE PLANE COORDINATE SYSTEM, NAD 83.

PHOTOGRAPHY DATE: APRIL 11, 1995

COMPLETION DATE: JANUARY 17, 1997

PRODUCED IN 1997 BY

CAI Technologies

Planning Mapping Geospatial Solutions

11 PLEASANT STREET, LITTLETON, NH 03561
800.322.4540 - WWW.CAI-TECH.COM

LEGEND

AREA SURVEYED . . . . . Ac
AREA CALCULATED . . . . . AcC
RECORD DIMENSION . . . . . 100'
SCALED DIMENSION . . . . . 100'S
MATCH LINE . . . . . M.L.
WATER . . . . . W

EXEMPT PROPERTY . . . . . E
SUBDIVISION LOT NO. 2
BUILDING . . . . .
RIGHT OF WAY/ACCESS . . . . . R/W
COMMON OWNERSHIP . . . . . OR
WETLANDS . . . . . W

SCALE 1" = 400'

FEET 200 0 400 800 1200

METERS 100 0 100 200 300

REVISED TO : APRIL 1, 2013

PROPERTY MAPS

ALEXANDRIA

NEW HAMPSHIRE

INDEX DIAGRAM

408	407	406
409		411
416	415	414

MAP NO.

410

THIS MAP IS FOR ASSESSMENT PURPOSES. IT IS NOT VALID FOR LEGAL DESCRIPTION OR CONVEYANCE.

THE HORIZONTAL DATUM IS THE NEW HAMPSHIRE STATE PLANE COORDINATE SYSTEM, NAD 83.

PHOTOGRAPHY DATE: APRIL 11, 1995

COMPLETION DATE: JANUARY 17, 1997

PRODUCED IN 1997 BY
CAI Technologies
Precision Mapping, Geospatial Solutions
11 PLEASANT STREET, LITTLETON, NH 03561
800.322.4540 - WWW.CAI-TECH.COM

LEGEND

AREA SURVEYED . . . . . Ac
AREA CALCULATED . . . . . AcC
RECORD DIMENSION . . . . . 100'
SCALED DIMENSION . . . . . 100'S
MATCH LINE . . . . . M.L.
WATER . . . . . W
EXEMPT PROPERTY . . . . . E
SUBDIVISION LOT NO. 2
BUILDING . . . . .
RIGHT OF WAY/ACCESS . . . . . R/W
COMMON OWNERSHIP . . . . . OR
WETLANDS . . . . .

SCALE 1" = 400'
FEET 200 0 400 800 1200
METERS 100 0 100 200 300

REVISED TO : APRIL 1, 2014

PROPERTY MAPS

ALEXANDRIA

NEW HAMPSHIRE

INDEX DIAGRAM

407	406	405
410		412
415	414	413

GN

MAP NO. 411

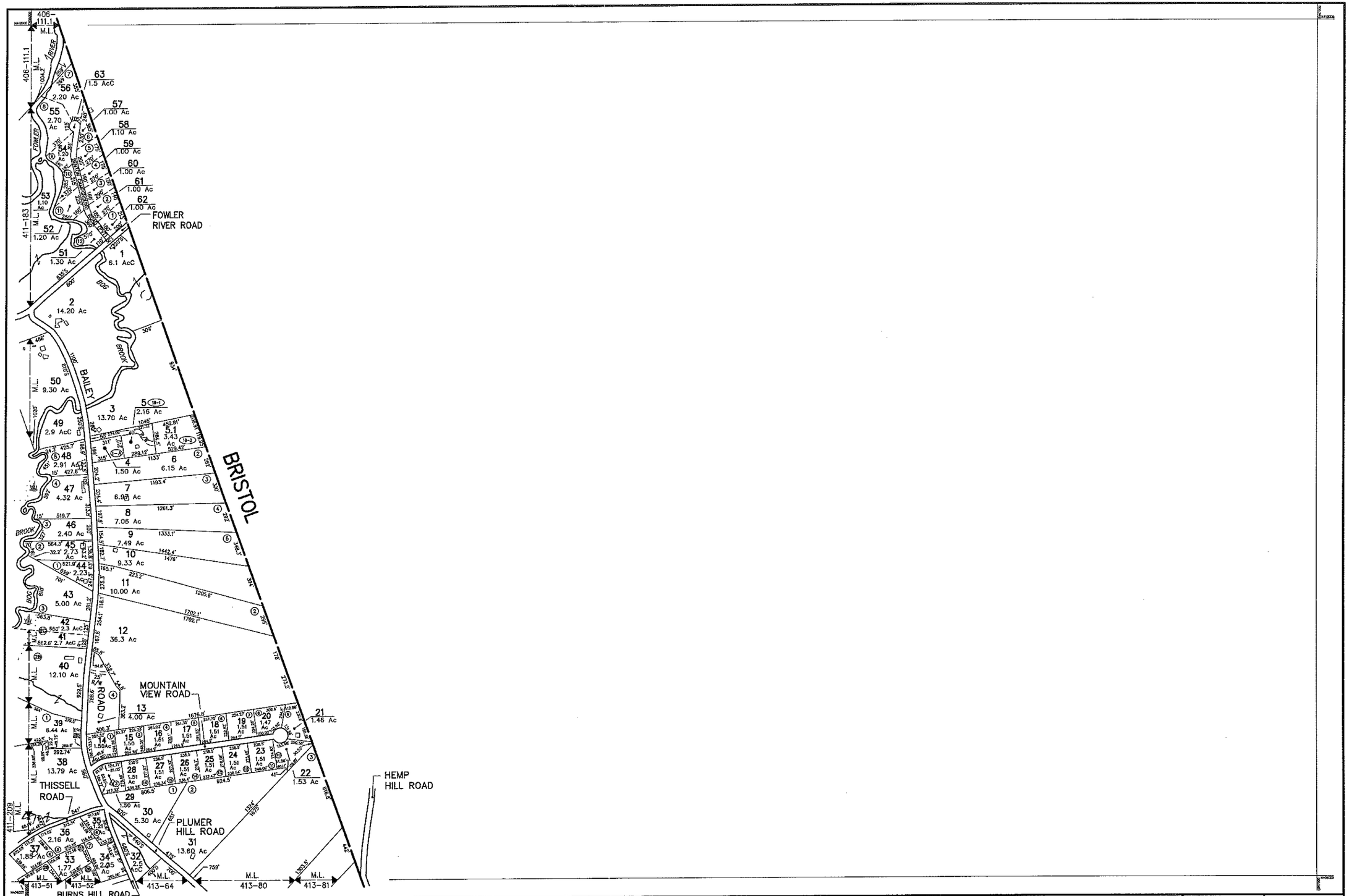

THIS MAP IS FOR ASSESSMENT PURPOSES. IT IS NOT VALID FOR LEGAL DESCRIPTION OR CONVEYANCE.

THE HORIZONTAL DATUM IS THE NEW HAMPSHIRE STATE PLANE COORDINATE SYSTEM, NAD 83.

PHOTOGRAPHY DATE: APRIL 11, 1995

COMPLETION DATE: JANUARY 17, 1997

PRODUCED IN 1997 BY
CAI Technologies
Precision Mapping, Geospatial Solutions
11 PLEASANT STREET, LITTLETON, NH 03561
800.322.4546 - WWW.CAI-TECH.COM

LEGEND

AREA SURVEYED . . . . . Ac
AREA CALCULATED . . . . . AcC
RECORD DIMENSION . . . . . 100'
SCALED DIMENSION . . . . . 100's
MATCH LINE . . . . . M.L.
WATER . . . . . W

EXEMPT PROPERTY . . . . . E
SUBDIVISION LOT NO. 2
BUILDING . . . . .
RIGHT OF WAY/ACCESS . . . . . R/W
COMMON OWNERSHIP . . . . . OR
WETLANDS . . . . .

SCALE 1" = 400'

FEET 200 0 400 800 1200
METERS 100 0 100 200 300

REVISED TO : APRIL 1, 2013

PROPERTY MAPS

ALEXANDRIA

NEW HAMPSHIRE

INDEX DIAGRAM

406 | 411 | 414 | 413

MAP NO. 412

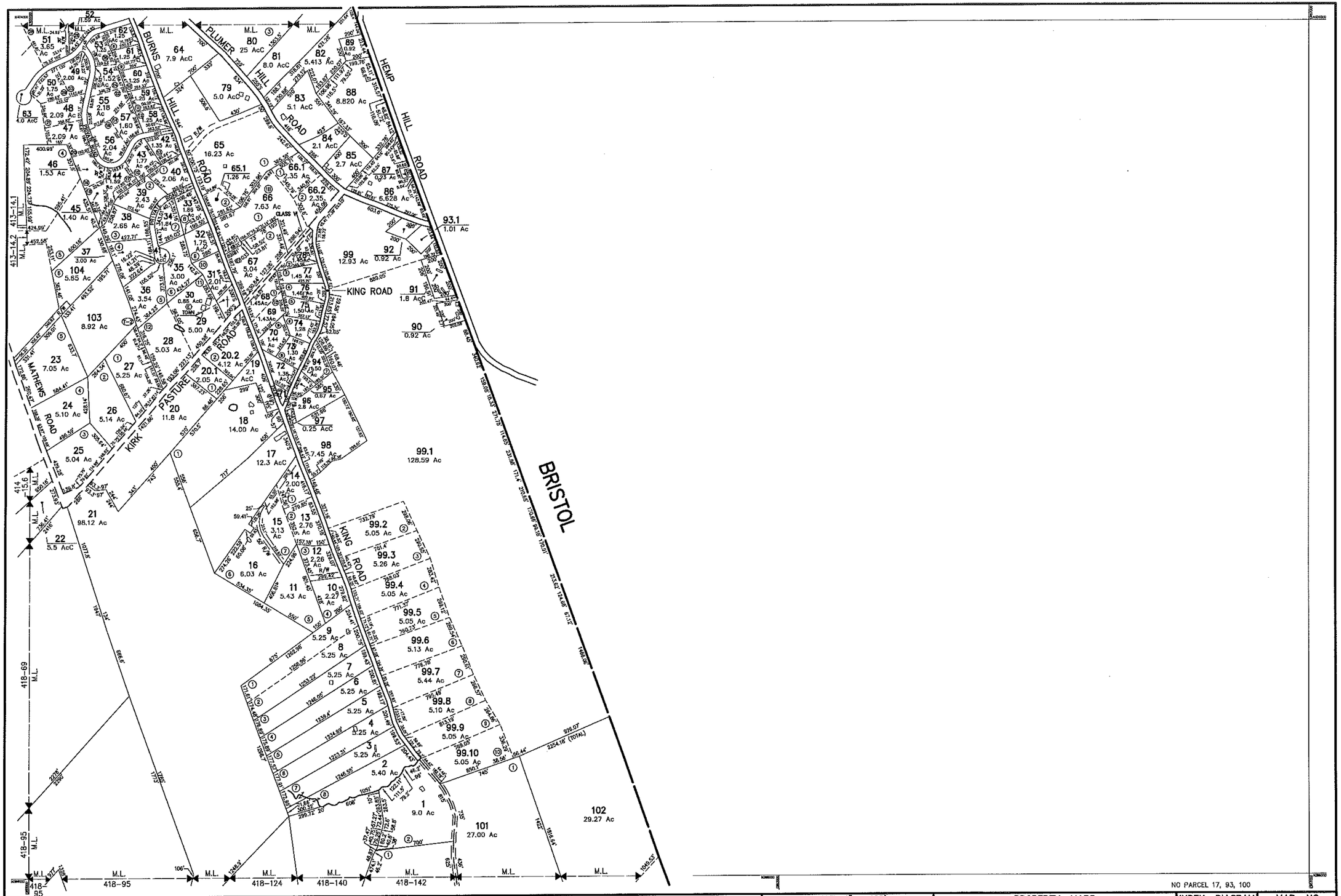

THIS MAP IS FOR ASSESSMENT PURPOSES. IT IS NOT VALID FOR LEGAL DESCRIPTION OR CONVEYANCE.

THE HORIZONTAL DATUM IS THE NEW HAMPSHIRE STATE PLANE COORDINATE SYSTEM, NAD 83.

PHOTOGRAPHY DATE: APRIL 11, 1995

COMPLETION DATE: JANUARY 17, 1997

PRODUCED IN 1997 BY

CAI Technologies
Precision Mapping, Geospatial Solutions
11 PLEASANT STREET, LITTLETON, NH 03561
800.282.4540 - WWW.CAI-TECH.COM

LEGEND

AREA SURVEYED	Ac
AREA CALCULATED	AcC
RECORD DIMENSION	.100'
SCALED DIMENSION	.100'S
MATCH LINE	M.L.
WATER	W
EXEMPT PROPERTY	E
SUBDIVISION LOT NO.	2
BUILDING	
RIGHT OF WAY/ACCESS	R/W OR
COMMON OWNERSHIP	
WETLANDS	

SCALE 1" = 400'

FEET 200 0 400 800 1200

METERS 100 0 100 200 300

REVISED TO : APRIL 1, 2014

PROPERTY MAPS
ALEXANDRIA
NEW HAMPSHIRE

INDEX DIAGRAM

411 412
414
417 418

GN

MAP NO.
413

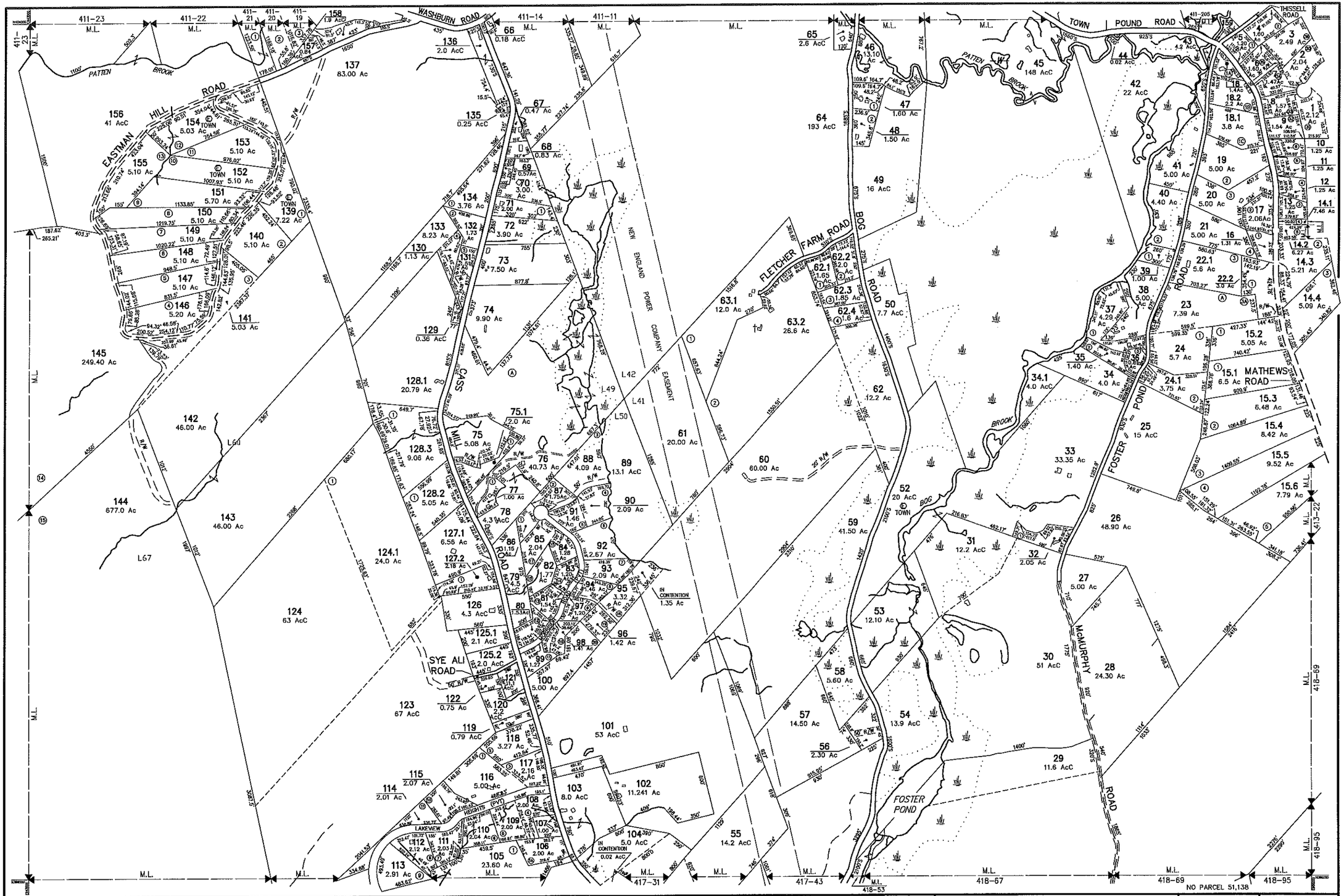

THIS MAP IS FOR ASSESSMENT PURPOSES. IT IS NOT VALID FOR LEGAL DESCRIPTION OR CONVEYANCE.

THE HORIZONTAL DATUM IS THE NEW HAMPSHIRE STATE PLANE COORDINATE SYSTEM, NAD 83.

PHOTOGRAPHY DATE: APRIL 11, 1995

COMPLETION DATE: JANUARY 17, 1997

PRODUCED IN 1997 BY

CAI Technologies
Precision Mapping, Geospatial Solutions
11 PLEASANT STREET, LITTLETON, NH 03561
800.322.4540 - WWW.CAI-TECH.COM

LEGEND

AREA SURVEYED . . . . . Ac
AREA CALCULATED . . . . . AcC
RECORD DIMENSION . . . . . 100'
SCALED DIMENSION . . . . . 100'S
MATCH LINE . . . . . M.L.
WATER . . . . . W
EXEMPT PROPERTY . . . . . E
SUBDIVISION LOT NO. 2
BUILDING . . . . .
RIGHT OF WAY/ACCESS . . . . . R/W
COMMON OWNERSHIP . . . . . OR
WETLANDS . . . . .

SCALE 1" = 400'

FEET 200 0 400 800 1200

METERS 100 0 100 200 300

REVISED TO : APRIL 1, 2014

PROPERTY MAPS

ALEXANDRIA

NEW HAMPSHIRE

INDEX DIAGRAM

410 411 412
415 413
417 418

GN

MAP NO. 414

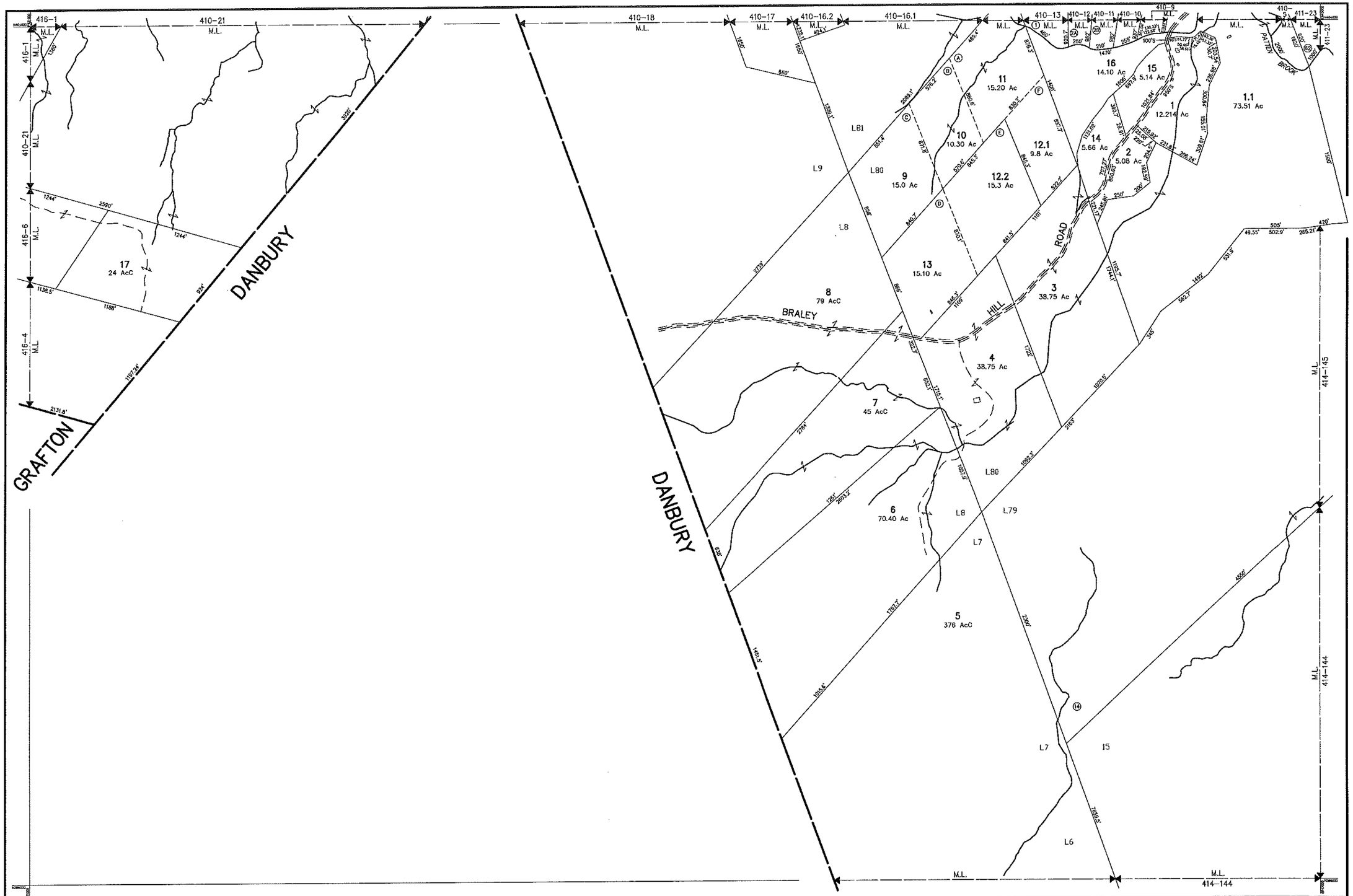

THIS MAP IS FOR ASSESSMENT PURPOSES. IT IS NOT VALID FOR LEGAL DESCRIPTION OR CONVEYANCE.

THE HORIZONTAL DATUM IS THE NEW HAMPSHIRE STATE PLANE COORDINATE SYSTEM, NAD 83.

PHOTOGRAPHY DATE: APRIL 11, 1995

COMPLETION DATE: JANUARY 17, 1997

PRODUCED IN 1997 BY

CAI Technologies

Precision Mapping, Geospatial Solutions

11 PLEASANT STREET, LITTLETON, NH 03561
800.322.4540 - WWW.CAI-TECH.COM

LEGEND

AREA SURVEYED . . . . . Ac
AREA CALCULATED . . . . . AcC
RECORD DIMENSION . . . . . 100'
SCALED DIMENSION . . . . . 100'S
MATCH LINE . . . . . M.L.
WATER . . . . . W

EXEMPT PROPERTY . . . . . E
SUBDIVISION LOT NO. 2
BUILDING . . . . . B/O
RIGHT OF WAY/ACCESS . . . . . R/O
COMMON OWNERSHIP . . . . . OR
WETLANDS . . . . . W

FEET 200 0 400 800 1200
METERS 100 0 100 200 300
SCALE 1" = 400'

REVISED TO : APRIL 1, 2013

PROPERTY MAPS

ALEXANDRIA

NEW HAMPSHIRE

INDEX DIAGRAM

409 410 411
416 414
417 418

GN

MAP NO. 415

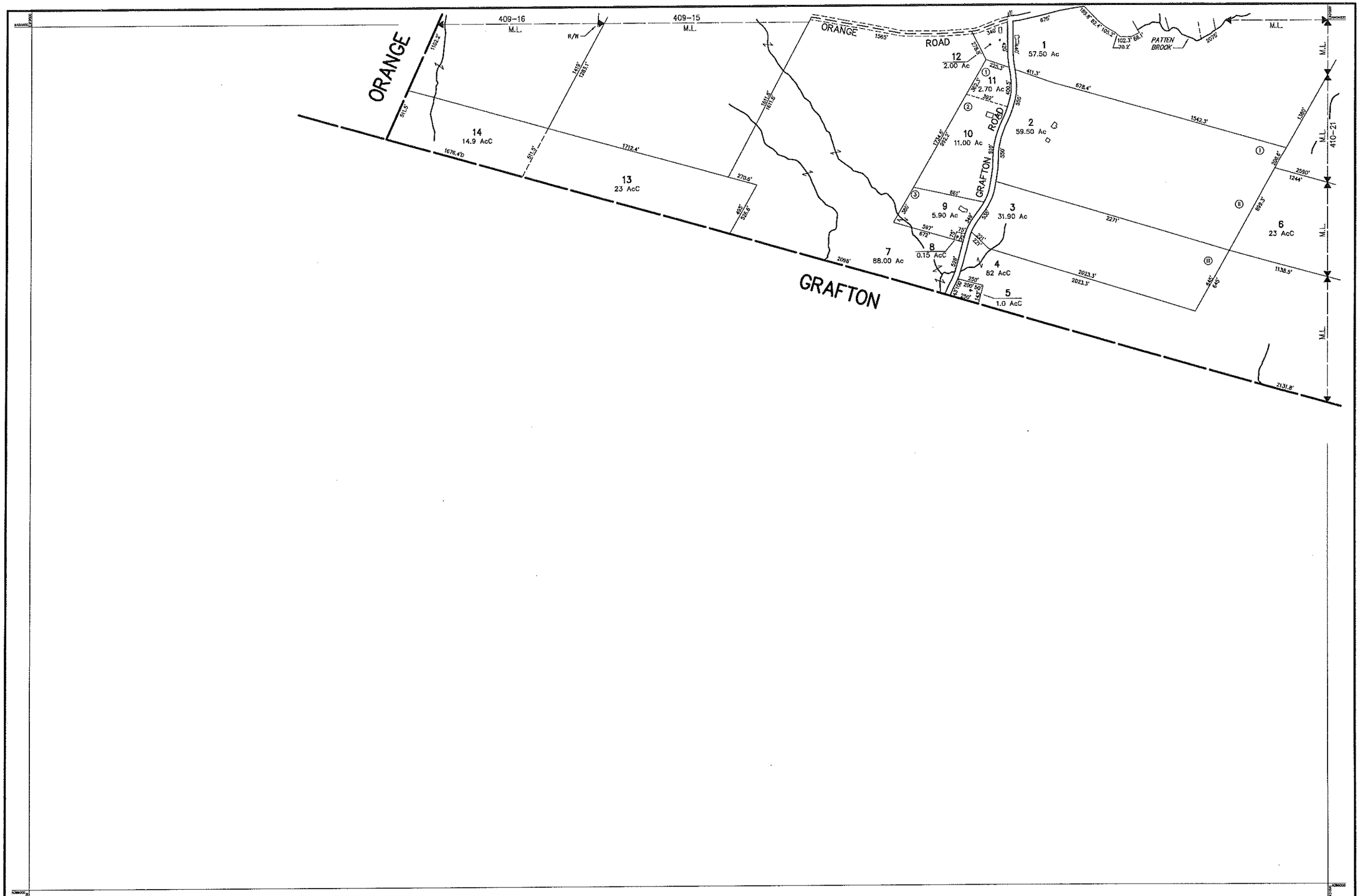

THIS MAP IS FOR ASSESSMENT PURPOSES. IT IS NOT VALID FOR LEGAL DESCRIPTION OR CONVEYANCE.

THE HORIZONTAL DATUM IS THE NEW HAMPSHIRE STATE PLANE COORDINATE SYSTEM, NAD 83.

PHOTOGRAPHY DATE: APRIL 11, 1995

COMPLETION DATE: JANUARY 17, 1997

PRODUCED IN 1997 BY

CAI Technologies
Precision Mapping, Geospatial Solutions

11 PLEASANT STREET, LITTLETON, NH 03561
800.322.4540 - WWW.CAI-TECH.COM

LEGEND

AREA SURVEYED . . . . . Ac
AREA CALCULATED . . . . . AcC
RECORD DIMENSION . . . . . 100'
SCALED DIMENSION . . . . . 100'S
MATCH LINE . . . . . M.L.
WATER . . . . . W

EXEMPT PROPERTY . . . . . (E)
SUBDIVISION LOT NO. . . . . (2)
BUILDING . . . . .
RIGHT OF WAY/ACCESS . . . . . R/W
COMMON OWNERSHIP . . . . . OR
WETLANDS . . . . .

SCALE 1" = 400'

FEET 200 0 400 800 1200

METERS 100 0 100 200 300

REVISED TO : APRIL 1, 2013

PROPERTY MAPS

ALEXANDRIA

NEW HAMPSHIRE

INDEX DIAGRAM

409 410 415 417

MAP NO.

416

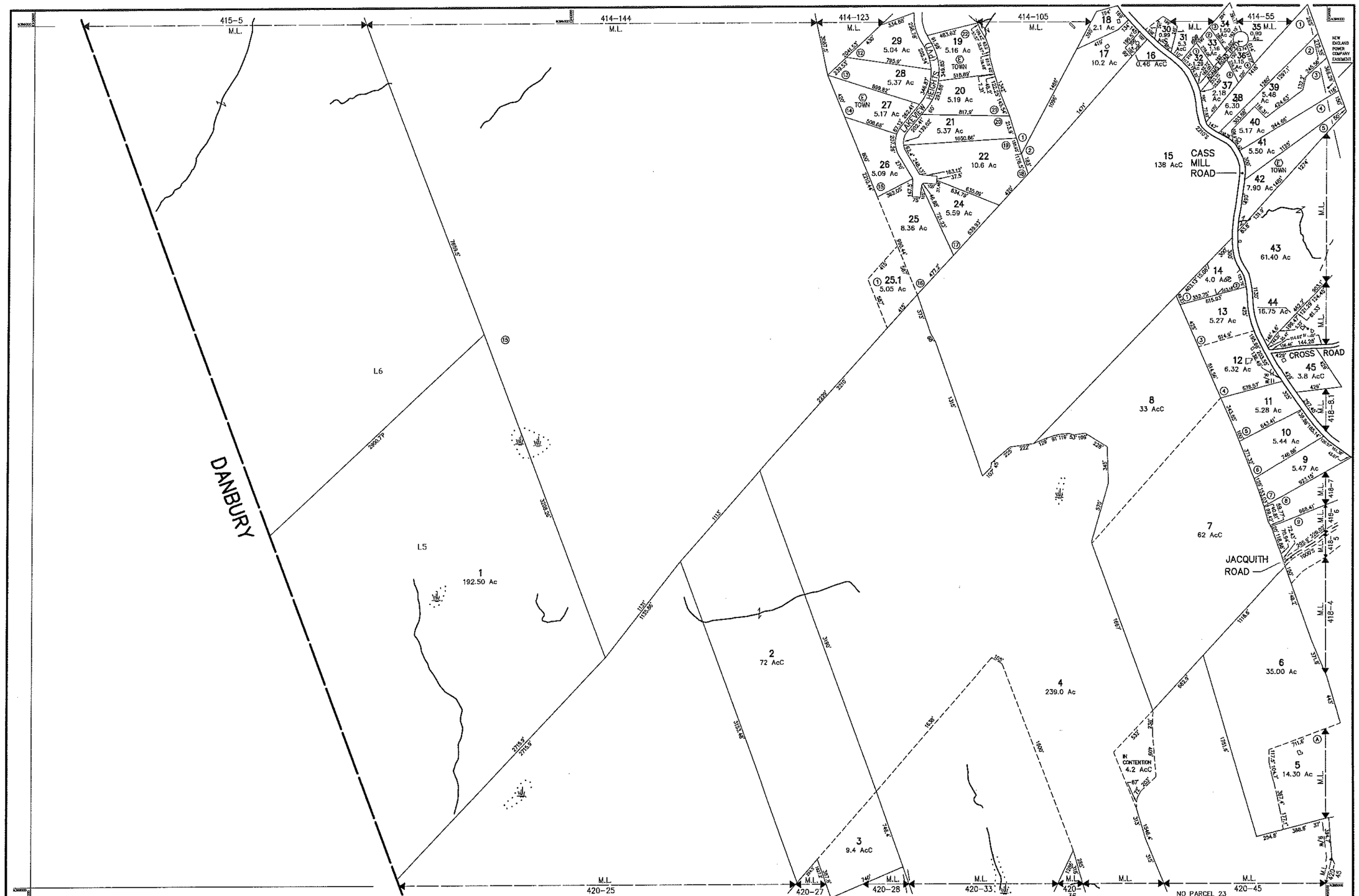

THIS MAP IS FOR ASSESSMENT PURPOSES. IT IS NOT VALID FOR LEGAL DESCRIPTION OR CONVEYANCE.

THE HORIZONTAL DATUM IS THE NEW HAMPSHIRE STATE PLANE COORDINATE SYSTEM, NAD 83.

PHOTOGRAPHY DATE: APRIL 11, 1995

COMPLETION DATE: JANUARY 17, 1997

PRODUCED IN 1997 BY

CAI Technologies

Precision Mapping. Geospatial Solutions.

11 PLEASANT STREET, LITTLETON, NH 03561

800.323.4540 - WWW.CAI-TECH.COM

LEGEND

AREA SURVEYED . . . . . Ac
AREA CALCULATED . . . . . AcC
RECORD DIMENSION . . . . . 100'
SCALED DIMENSION . . . . . 100'S
MATCH LINE . . . . . M.L.
WATER . . . . .
EXEMPT PROPERTY. . . . . (E)
SUBDIVISION LOT NO.. . . . . (2)
BUILDING. . . . . B/E
RIGHT OF WAY/ACCESS. . . . . R/E
COMMON OWNERSHIP. . . . . OR
WETLANDS . . . . .

SCALE 1" = 400'

FEET 200 0 400 800 1200

METERS 100 0 100 200 300

REVISED TO : APRIL 1, 2013

PROPERTY MAPS

ALEXANDRIA

NEW HAMPSHIRE

INDEX DIAGRAM

415 414 413

418

420 419

MAP NO. 417

NO PARCEL 15–17,21,91,119,139,184

THIS MAP IS FOR ASSESSMENT PURPOSES. IT IS NOT VALID FOR LEGAL DESCRIPTION OR CONVEYANCE.

THE HORIZONTAL DATUM IS THE NEW HAMPSHIRE STATE PLANE ,COORDINATE SYSTEM, NAD 83.

PHOTOGRAPHY DATE: APRIL 11, 1995

COMPLETION DATE: JANUARY 17, 1997

PRODUCED IN 1997 BY

CAI Technologies
Precision Mapping, Geospatial Solutions
11 PLEASANT STREET, LITTLETON, NH 03561
800.322.4540 - WWW.CAI-TECH.COM

LEGEND

AREA SURVEYED ..... Ac
AREA CALCULATED ..... AcC
RECORD DIMENSION ..... 100'
SCALED DIMENSION ..... 100'S
MATCH LINE ..... M.L.
WATER ..... W

EXEMPT PROPERTY ..... E
SUBDIVISION LOT NO. 2
BUILDING .....
RIGHT OF WAY/ACCESS ..... 70'R
COMMON OWNERSHIP ..... OR
WETLANDS .....

SCALE 1" = 400'

FEET 200 0 400 800 1200

METERS 100 0 100 200 300

REVISED TO : APRIL 1, 2014

PROPERTY MAPS

ALEXANDRIA

NEW HAMPSHIRE

INDEX DIAGRAM

414 413
417
420 419

GN

MAP NO.

418

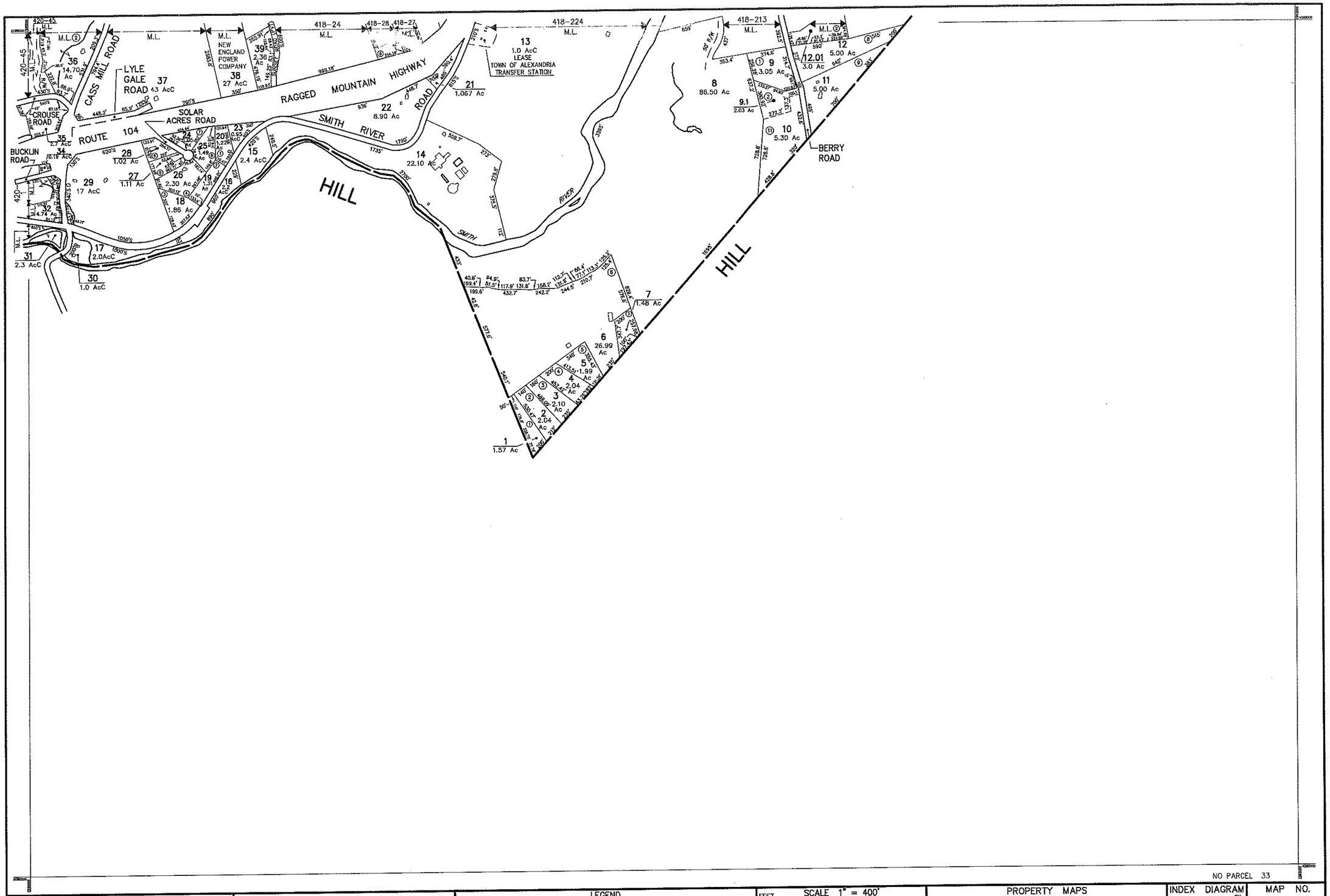

NO PARCEL 33

THIS MAP IS FOR ASSESSMENT PURPOSES. IT IS NOT VALID FOR LEGAL DESCRIPTION OR CONVEYANCE.

THE HORIZONTAL DATUM IS THE NEW HAMPSHIRE STATE PLANE COORDINATE SYSTEM, NAD 83.

PHOTOGRAPHY DATE: APRIL 11, 1995

COMPLETION DATE: JANUARY 17, 1997

PRODUCED IN 1997 BY
CAI Technologies
Precision Mapping, Geospatial Solutions
11 PLEASANT STREET, LITTLETON, NH 03561
800.322.4540 - WWW.CAI-TECH.COM

LEGEND

AREA SURVEYED . . . . . Ac
AREA CALCULATED . . . . . AcC
RECORD DIMENSION . . . . . 100'
SCALED DIMENSION . . . . . 100'S
MATCH LINE . . . . . M.L.
WATER . . . . . W

EXEMPT PROPERTY . . . . . (E)
SUBDIVISION LOT NO. . . . . (2)
BUILDING . . . . .
RIGHT OF WAY/ACCESS . . . . . EXC OR
COMMON OWNERSHIP . . . . .
WETLANDS . . . . . W

SCALE 1" = 400'

FEET 200 0 400 800 1200
METERS 100 0 100 200 300

REVISED TO : APRIL 1, 2013

PROPERTY MAPS

ALEXANDRIA

NEW HAMPSHIRE

INDEX DIAGRAM

417 418
420

MAP NO. 419

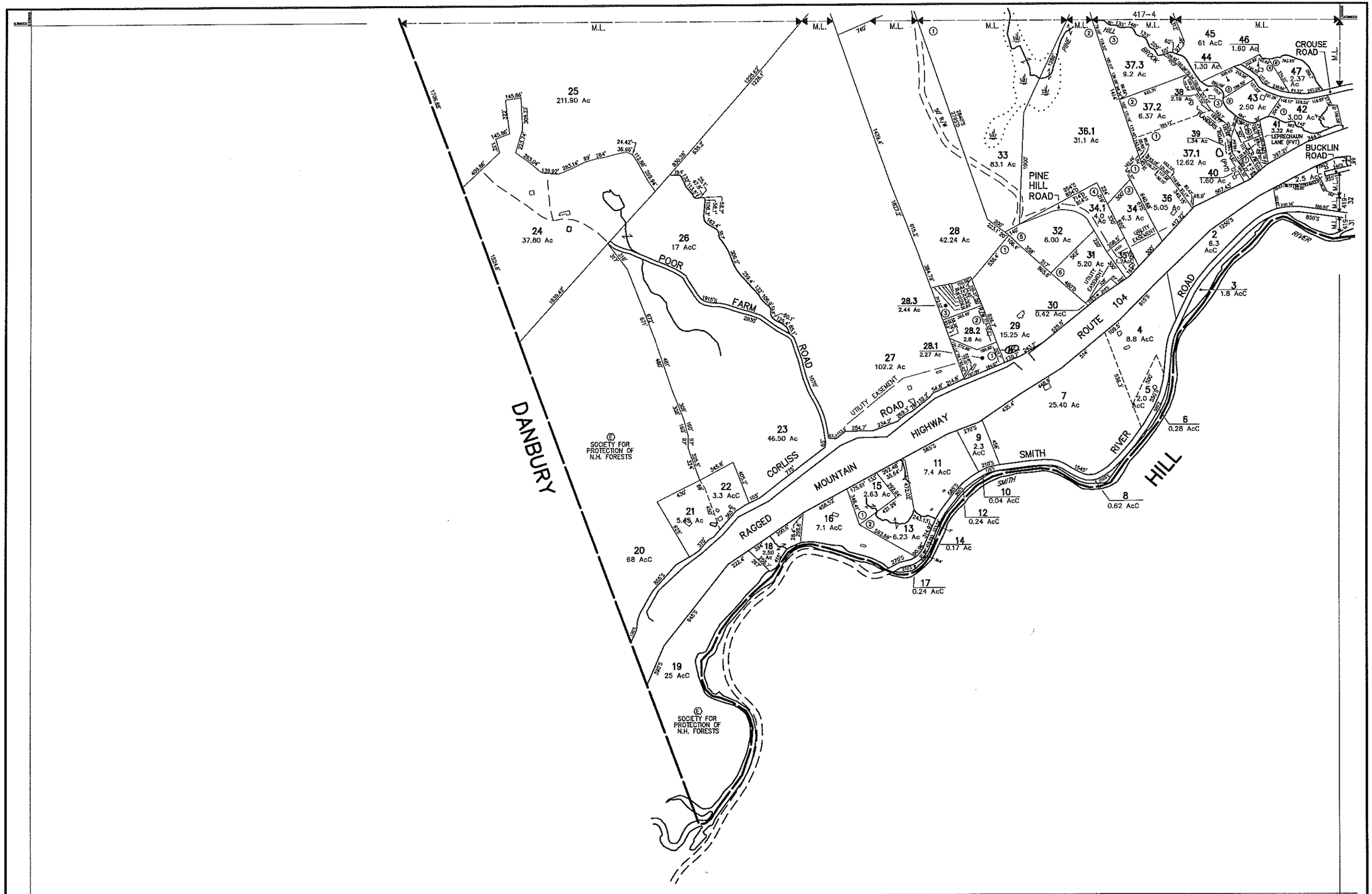

THIS MAP IS FOR ASSESSMENT PURPOSES. IT IS NOT VALID FOR LEGAL DESCRIPTION OR CONVEYANCE.

THE HORIZONTAL DATUM IS THE NEW HAMPSHIRE STATE PLANE COORDINATE SYSTEM, NAD 83.

PHOTOGRAPHY DATE: APRIL 11, 1995

COMPLETION DATE: JANUARY 17, 1997

PRODUCED IN 1997 BY

CAI Technologies
Precision Mapping. Geospatial Solutions.

11 PLEASANT STREET, LITTLETON, NH 03561
800.272.4540 • WWW.CAI-TECH.COM

LEGEND

AREA SURVEYED . . . . . Ac
AREA CALCULATED . . . . . AcC
RECORD DIMENSION . . . . . 100'
SCALED DIMENSION . . . . . 100'S
MATCH LINE . . . . . M.L.
WATER . . . . . W

EXEMPT PROPERTY . . . . . E
SUBDIVISION LOT NO. 2
BUILDING . . . . . B
RIGHT OF WAY/ACCESS . . . . . R/W
COMMON OWNERSHIP . . . . . OR
WETLANDS . . . . . W

FEET 200 0 400 800 1200
METERS 100 0 100 200 300

SCALE 1" = 400'

REVISED TO : APRIL 1, 2014

PROPERTY MAPS

ALEXANDRIA

NEW HAMPSHIRE

INDEX DIAGRAM

417 418
419

RN

MAP NO.

420